

Housing Authority *of* Gloucester County

100 Pop Moylan Blvd Deptford, NJ 08096 ☐ 856.845.4959

Environmental Review Record

FY 2016

October 2016

Housing Authority of Gloucester County

Environmental Review Record

Table of Contents

A. Environmental Determinations and Checklist

1. Categorically Excluded Activities Subject to 58.5

Residential Modernization Capital Fund Grant

B. Supporting Documentation

1. Airport Hazards
2. Coastal Barriers
3. Flood Insurance
4. Clean Air / Air Quality
5. Coastal Zone Management
6. Contamination and Toxic Surfaces
7. Endangered Species
8. Explosive / Flammable / Hazardous Materials
9. Farmlands Protection
10. Floodplain Management
11. Historic Preservation
12. Noise Abatement
13. Sole Source Aquifers
14. Wetlands Protection
15. Wild and Scenic Rivers



**U.S. Department of Housing and Urban
Development**

451 Seventh Street, SW
Washington, DC 20410
www.hud.gov
espanol.hud.gov

Environmental Review for Activity/Project that is Categorically Excluded Subject to Section 58.5

Pursuant to 24 CFR 58.35(a)

Project Information

Project Name: Property Modernization
Responsible Entity: Gloucester County Planning Division

Grant Recipient Housing Authority of Gloucester County

State/Local Identifier:

Preparer: Ron Bernardini

Certifying Officer Name and Title:

Grant Recipient (if different than Responsible Entity):

Consultant (if applicable):

Direct Comments to:

Project Location: Carino Park Apartments 100 Chestnut Street Williamstown, NJ 08094
Deptford Park Apartments 120 Pop Moylan Blvd. Deptford, NJ 08096
Various Single-Family Houses; Addresses Attached

Description of the Proposed Project [24 CFR 50.12 & 58.32; 40 CFR 1508.25]:
Miscellaneous Modernization of multiple residential buildings

Level of Environmental Review Determination:

Categorically Excluded per 24 CFR 58.35(a), and subject to laws and authorities at §58.5: Rehabilitation of buildings and improvements when the following conditions are met: In the case of residential use of one to four units the density is not increased beyond four units, the land is not changed and the footprint of the building is not increased in a floodplain or a wetland.(ii) In the case of multifamily the unit density is not changed more than 20 percent ; the project does not involve change of land use; the estimated cost of the project is less than 75 percent of total estimated cost of replacement.

<input checked="" type="checkbox"/>	58.35(a) (1). Acquisition, repair, improvement, reconstruction, or rehabilitation of public facilities and improvements (other than buildings) when the facilities and improvements are in place and will be retained in the same use without change in size or capacity of more than 20 percent (e.g., replacement of water or sewer lines, reconstruction of curbs and sidewalks, repaving of streets);
<input checked="" type="checkbox"/>	58.35(a) (2). Special projects directed to the removal of material and architectural barriers that restrict the mobility of and accessibility to elderly and handicapped persons;
	58.35(a) (3). Rehabilitation of buildings and improvements when the following conditions are met:
<input checked="" type="checkbox"/>	58.35(a) (3) (i.) In the case of a building for residential use (with one to four units), the density is not increased beyond four units, the land use is not changed, and the footprint of the building is not increased in a floodplain or in a wetland;
<input checked="" type="checkbox"/>	58.35(a) (3) (ii). In the case of multifamily residential buildings: (A) Unit density is not changed more than 20 percent; (B) The project does not involve changes in land use from residential to non-residential; and (C) The estimated cost of rehabilitation is less than 75 percent of the total estimated cost of replacement after rehabilitation.
<input checked="" type="checkbox"/>	58.35(a) (3) (iii). In the case of non-residential structures, including commercial, industrial, and public buildings: (A) The facilities and improvements are in place and will not be changed in size or capacity by more than 20 percent; AND (B) The activity does not involve a change in land use, such as from non-residential to residential, commercial to industrial, or from one industrial use to another.
<input checked="" type="checkbox"/>	58.35(a) (4) (i) An individual action on up to four dwelling units where there is a maximum of four units on any one site. The units can be four one-unit buildings or one four-unit building or any combination in between; or
<input type="checkbox"/>	58.35(a) (ii) An individual action on a project of five or more housing units developed on scattered sites when the sites are more than 2,000 feet apart and there are not more than four housing units on any one site. 58.35(a) (iii) Paragraphs (a) (4) (i) and (ii) of this section do not apply to rehabilitation of a building for residential use (with one to four units) (see paragraph (a) (3) (i) of this section).
<input type="checkbox"/>	58.35(a) (5). Acquisition (including leasing) or disposition of, or equity loans on an existing structure, or acquisition (including leasing) of vacant land provided that the structure or land acquired, financed, or disposed of will be retained for the same use.
<input checked="" type="checkbox"/>	58.35(a) (6). Combinations of the above activities.

Funding Information

Grant Number	HUD Program	Funding Amount
NJ39 P204 501 16	PIH	\$366,016.00

Estimated Total HUD Funded Amount: \$366,016.00

Estimated Total Project Cost (HUD and non-HUD funds) [24 CFR 58.32(d)]: \$366,016.00

Compliance with 24 CFR 50.4, 58.5, and 58.6 Laws and Authorities

Record below the compliance or conformance determinations for each statute, executive order, or regulation. Provide credible, traceable, and supportive source documentation for each authority. Where applicable, complete the necessary reviews or consultations and obtain or note applicable permits of approvals. Clearly note citations, dates/names/titles of contacts, and page references. Attach additional documentation as appropriate.

Compliance Factors: Statutes, Executive Orders, and Regulations listed at 24 CFR §58.5 and §58.6	Are formal compliance steps or mitigation required?	Compliance determinations
STATUTES, EXECUTIVE ORDERS, AND REGULATIONS LISTED AT 24 CFR 50.4 & 58.6		
Airport Hazards 24 CFR Part 51 Subpart D	Yes No <input type="checkbox"/> <input checked="" type="checkbox"/>	The project will not increase the area of buildings, increase the density or number of people allowed on the site or have substantial modernization or rehabilitation therefore 24 CFR Part 51D is not applicable. Source Documents: See attached maps of NJ military and civilian airports within required distance to property.
Coastal Barrier Resources Coastal Barrier Resources Act, as amended by the Coastal Barrier Improvement Act of 1990 [16 USC 3501]	Yes No <input type="checkbox"/> <input checked="" type="checkbox"/>	Project does not involve new construction, land use conversion, or substantial improvements per 24 CFR Part 55. Source Documents: See maps of NJU Coastal Zones and list of communities in Coastal Barriers Resource System.
Flood Insurance Flood Disaster Protection Act of 1973 and National Flood Insurance Reform Act of 1994 [42 USC 4001-4128 and 42 USC 5154a]	Yes No <input type="checkbox"/> <input checked="" type="checkbox"/>	Gloucester County is a Participating Community in the Federal Emergency Management Agency (FEMA), National Flood Program. Project is not located within nor expected to impact a 100 year floodplain (Zone A) or Coastal High (Zone V) identified by FEMA maps. The project does not involve repair or improvements on 1- 4 family units that would exceed 50% of the property value. No compliance measures required Source Documents: See maps of FEMA floodplain

STATUTES, EXECUTIVE ORDERS, AND REGULATIONS LISTED AT 24 CFR 50.4 & 58.5

Clean Air Clean Air Act, as amended, particularly section 176(c) & (d); 40 CFR Parts 6, 51, 93	Yes No <input type="checkbox"/> <input checked="" type="checkbox"/>	Project does not involve properties that may contain asbestos-containing materials and does not require an environmental assessment or impact statement. Source Documents: See documents for completed Air Quality checklist
Coastal Zone Management Coastal Zone Management Act, sections 307(c) & (d)	Yes No <input type="checkbox"/> <input checked="" type="checkbox"/>	Project does not involve new construction, land use conversion, or substantial improvements per 24 CFR Part 55. Source Documents: See maps of NJU Coastal Zones and list of communities in Coastal Barriers Resource System.
Contamination and Toxic Substances 24 CFR Part 50.3(i) & 58.5(i)(2)	Yes No <input type="checkbox"/> <input checked="" type="checkbox"/>	A review was conducted and concluded that no sites were within recommended minimum search distance of properties. Source Documents: Full NETROnline Report for the subject location
Endangered Species Endangered Species Act of 1973, particularly section 7; 50 CFR Part 402	Yes No <input type="checkbox"/> <input checked="" type="checkbox"/>	Project involves activities that are unlikely to have ill effect on endangered species. Source Documents: See attached documents
Explosive and Flammable Hazards 24 CFR Part 51 Subpart C	Yes No <input type="checkbox"/> <input checked="" type="checkbox"/>	Project does not include development, construction, rehabilitation that will increase residential densities, or conversion. Project does not include a hazardous facility.
Farmlands Protection Farmland Protection Policy Act of 1981, particularly sections 1504(b) and 1541; 7 CFR Part 658	Yes No <input type="checkbox"/> <input checked="" type="checkbox"/>	Project does not involve acquisition of undeveloped land, conversion of undeveloped land, new construction or site clearance. Source Documents: See attachments
Floodplain Management Executive Order 11988, particularly section 2(a); 24 CFR Part 55	Yes No <input type="checkbox"/> <input checked="" type="checkbox"/>	Gloucester County is a Participating Community in the Federal Emergency Management Agency (FEMA), National Flood Program. Project is not located within nor expected to impact a 100 year floodplain (Zone A) or Coastal High (Zone V) identified by FEMA maps. The project does not involve repair or improvements on 1- 4 family units that would exceed 50% of the property value. No compliance measures required Source Documents: See maps of FEMA floodplain
Historic Preservation National Historic Preservation Act of 1966, particularly sections 106 and 110; 36 CFR Part 800	Yes No <input type="checkbox"/> <input checked="" type="checkbox"/>	Project does not have the potential to affect historic properties

Noise Abatement and Control Noise Control Act of 1972, as amended by the Quiet Communities Act of 1978; 24 CFR Part 51 Subpart B	Yes No <input type="checkbox"/> <input checked="" type="checkbox"/>	Project is not noise sensitive due to interior work and distance to other properties. Source Documents: See attachments
Sole Source Aquifers Safe Drinking Water Act of 1974, as amended, particularly section 1424(e); 40 CFR Part 149	Yes No <input type="checkbox"/> <input checked="" type="checkbox"/>	Project does not involve new construction or land use conversion and therefore is expected to have an adverse affect on a sole source aquifer. Source Documents: See attached documents
Wetlands Protection Executive Order 11990, particularly sections 2 and 5	Yes No <input type="checkbox"/> <input checked="" type="checkbox"/>	Project does not involve new construction, land use conversion, or substantial improvements per 24 CFR Part 55 Source Documents: See maps attached
Wild and Scenic Rivers Wild and Scenic Rivers Act of 1968, particularly section 7(b) and (c)	Yes No <input type="checkbox"/> <input checked="" type="checkbox"/>	Project does not involve new construction, land use conversion, or substantial improvements per 24 CFR Part 55 Source Documents: See attached documents
ENVIRONMENTAL JUSTICE		
Environmental Justice Executive Order 12898	Yes No <input type="checkbox"/> <input checked="" type="checkbox"/>	See Attached Table

Field Inspection (Date and completed by):

Summary of Findings and Conclusions:

Mitigation Measures and Conditions [40 CFR 1505.2(c)]

Summarize below all mitigation measures adopted by the Responsible Entity to reduce, avoid, or eliminate adverse environmental impacts and to avoid non-compliance or non-conformance with the above-listed authorities and factors. These measures/conditions must be incorporated into project contracts, development agreements, and other relevant documents. The staff responsible for implementing and monitoring mitigation measures should be clearly identified in the mitigation plan.

Law, Authority, or Factor	Mitigation Measure

Determination:

- ☒ This categorically excluded activity/project converts to Exempt, per 58.34(a)(12) because there are no circumstances which require compliance with any of the federal laws and authorities cited at §58.5. **Funds may be committed and drawn down after certification of this part** for this (now) EXEMPT project; OR
- ☐ This categorically excluded activity/project cannot convert to Exempt because there are circumstances which require compliance with one or more federal laws and authorities cited at §58.5. Complete consultation/mitigation protocol requirements, **publish NOI/RROF and obtain “Authority to Use Grant Funds”** (HUD 7015.16) per Section 58.70 and 58.71 before committing or drawing down any funds; OR
- ☐ This project is now subject to a full Environmental Assessment according to Part 58 Subpart E due to extraordinary circumstances (Section 58.35(c)).

Preparer Signature: _____ Date: _____

Name/Title/Organization: _____

Responsible Entity Agency Official Signature:

_____ Date: _____

Name/Title: _____

This original, signed document and related supporting material must be retained on file by the Responsible Entity in an Environmental Review Record (ERR) for the activity/project (ref: 24 CFR Part 58.38) and in accordance with recordkeeping requirements for the HUD program(s).

62 Scattered Site Properties / Single-Family Houses

Address	City	State	Zip Code
510 Griscom Drive	Deptford	NJ	08096
1014 Sussex Avenue	Deptford	NJ	08096
29 Craig Drive	Deptford	NJ	08096
400 Woodbury Lake Road	Deptford	NJ	08096
134 Hannold Blvd	Deptford	NJ	08096
622 Third Avenue	Deptford	NJ	08096
73 Lee Avenue	Deptford	NJ	08096
65 N. Burke Avenue	Deptford	NJ	08096
1360 Good Intent Road	Deptford	NJ	08096
6 W. First Avenue	Mantua	NJ	08051
1169 Mantua Pike	Mantua	NJ	08051
1 Walnut Avenue	Pitman	NJ	08071
180 Altair Drive	Sewell	NJ	08080
403 Tuckahoe Rd	Sewell	NJ	08080
2 Auriga Lane	Sewell	NJ	08080
416 Audubon Avenue	Thorofare	NJ	08086
209 Audubon Avenue	Thorofare	NJ	08086
1174 Red Bank Avenue	Thorofare	NJ	08086
401 Audubon Avenue	Thorofare	NJ	08086
225 Woodbury Terrace	Thorofare	NJ	08086
425 Grove Avenue	Thorofare	NJ	08086
15 Fomal Court Cell	Turnersville	NJ	08012
282 Stanford Avenue	Wenonah	NJ	08090
628 Muhlenberg Drive	Wenonah	NJ	08090
441 Baylor Court	Wenonah	NJ	08090
322 Rutgers Ave	Wenonah	NJ	08090
432 Bucknell Dr	Wenonah	NJ	08090
1430 Glassboro Rd	Wenonah	NJ	08090
142 Lincoln Ave	Wenonah	NJ	08090
483 Hamilton Road	Wenonah	NJ	08090

Address	City	State	Zip Code
680 Montclair Ave	Wenonah	NJ	08090
12 Houston Avenue	Westville	NJ	08093
211 Katherine Avenue	Westville	NJ	08093
10 Clifford Avenue	Westville	NJ	08093
1502 Edgewood Avenue	Westville	NJ	08093
627 Central Avenue	Westville	NJ	08093
61 Moore Avenue	Westville	NJ	08093
30 Trilby Avenue	Westville Grove	NJ	08093
338 Marion Ave	Westville Grove	NJ	08093
20 Walter Drive	Williamstown	NJ	08094
317 Walnut Avenue	Williamstown	NJ	08094
2003 Black Horse Pike	Williamstown	NJ	08094
226 Lake Avenue	Williamstown	NJ	08094
436 Florence Blvd.	Williamstown	NJ	08094
713 Debra Court	Williamstown	NJ	08094
2792 Jackson Rd	Williamstown	NJ	08094
380 Laurel Avenue	Williamstown	NJ	08094
7 Walter Drive	Williamstown	NJ	08094
408 Oak St	Williamstown	NJ	08094
1169 New Brooklyn Road	Williamstown	NJ	08094
1425 6th Avenue	Williamstown	NJ	08094
943 N. Main Street	Williamstown	NJ	08094
421 Jennifer Lane	Williamstown	NJ	08094
1112 Rose Avenue	Williamstown	NJ	08094
1122 Vivian Terrace	Woodbury	NJ	08096
1118 Harker Ave	Woodbury	NJ	08096
94 Princeton Avenue	Woodbury	NJ	08096
159 Riggins Blvd	Woodbury	NJ	08096
124 Holly Drive	Woodbury	NJ	08096
150 DuBois Avenue	Woodbury	NJ	08096
1185 Lewis Terrace	Woodbury	NJ	08096
104 Princeton Avenue	Woodbury	NJ	08096

Airport Hazards / Runway Clear Zone

Airport Hazards (CEST and EA) – PARTNER

This Worksheet was designed to be used by those “Partners” (including Public Housing Authorities, consultants, contractors, and nonprofits) who assist Responsible Entities and HUD in preparing environmental reviews, but legally cannot take full responsibilities for these reviews themselves. Responsible Entities and HUD should use the RE/HUD version of the Worksheet.

General policy	Legislation	Regulation
It is HUD’s policy to apply standards to prevent incompatible development around civil airports and military airfields.		24 CFR Part 51 Subpart D
References		
https://www.hudexchange.info/environmental-review/airport-hazards		

1. To ensure compatible land use development, you must determine your site’s proximity to civil and military airports. Is your project within 15,000 feet of a military airport or 2,500 feet of a civilian airport?

☒ No → *If the RE/HUD agrees with this recommendation, the review is in compliance with this section. Continue to the Worksheet Summary below. Provide a map showing that the site is not within the applicable distances to a military or civilian airport.*

☐ Yes → *Continue to Question 2.*

2. Is your project located within a Runway Potential Zone/Clear Zone (RPZ/CZ) or Accident Potential Zone (APZ)?

☐ Yes, project is in an APZ → *Continue to Question 3.*

☐ Yes, project is an RPZ/CZ → *Project cannot proceed at this location.*

☐ No, project is not within an APZ or RPZ/CZ

→ *If the RE/HUD agrees with this recommendation, the review is in compliance with this section. Continue to the Worksheet Summary below. Continue to the Worksheet Summary below. Provide a map showing that the site is not within either zone.*

3. Is the project in conformance with DOD guidelines for APZ?

☐ Yes, project is consistent with DOD guidelines without further action.

Explain how you determined that the project is consistent:

[Click here to enter text.](#)

→ *If the RE/HUD agrees with this recommendation, the review is in compliance with this section. Continue to the Worksheet Summary below. Provide any documentation supporting this determination.*

☐ No, the project cannot be brought into conformance with DOD guidelines and has not been approved. → *Project cannot proceed at this location.*

If mitigation measures have been or will be taken, explain in detail the proposed measures that must be implemented to mitigate for the impact or effect, including the timeline for implementation.

[Click here to enter text.](#)

→ *Work with the RE/HUD to develop mitigation measures. Continue to the Worksheet Summary below. Provide any documentation supporting this determination.*

Worksheet Summary

Compliance Determination

Provide a clear description of your determination and a synopsis of the information that it was based on, such as:

- Map panel numbers and dates
- Names of all consulted parties and relevant consultation dates
- Names of plans or reports and relevant page numbers
- Any additional requirements specific to your region

Distances from civilian airports were digitally measured to the nearest properties. Google maps was the source of the information. See attached maps for each airport.

Are formal compliance steps or mitigation required?

☐ Yes

☒ No

Browse Airports

United States of America

New Jersey

ID	City	Name
12N	Andover	Aeroflex-Andover Airport
13N	Andover	Trinca Airport
KACY	Atlantic City	Atlantic City International Airport
KBLM	Belmar/Farmingdale	Monmouth Executive Airport
19N	Berlin	Camden County Airport
1N7	Blairstown	Blairstown Airport
00N	Bridgeton	Bucks Airport
KCDW	Caldwell	Essex County Airport
17N	Cross Keys	Cross Keys Airport
N05	Hackettstown	Hackettstown Airport
N81	Hammonton	Hammonton Municipal Airport
2N6	Jobstown	Redwing Airport
N12	Lakewood	Lakewood Airport
N07	Lincoln Park	Lincoln Park Airport
KLDJ	Linden	Linden Airport
N14	Lumberton	Flying W Airport
47N	Manville	Central Jersey Regional Airport
KMIV	Millville	Millville Municipal Airport
KMMU	Morristown	Morristown Municipal Airport
KVAY	Mount Holly	South Jersey Regional Airport
KEWR	Newark	Newark Liberty International Airport
26N	Ocean City	Ocean City Municipal Airport
3N6	Old Bridge	Old Bridge Airport
7N7	Pedricktown	Spitfire Aerodrome
N40	Pittstown	Sky Manor Airport
N85	Pittstown	Alexandria Airport
39N	Princeton/Rocky Hill	Princeton Airport
N51	Readington	Solberg-Hunterdon Airport
N87	Robbinsville	Trenton-Robbinsville Airport
KSMQ	Somerville	Somerset Airport
KFWN	Sussex	Sussex Airport

KTEB	Teterboro	Teterboro Airport
KMJX	Toms River	Ocean County Airport
KTTN	Trenton	Trenton Mercer Airport
N73	Vincentown	Red Lion Airport
28N	Vineland	Vineland-Downstown Airport
29N	Vineland	Kroelinger Airport
31E	West Creek	Eagles Nest Airport
4N1	West Milford	Greenwood Lake Airport
KWWD	Wildwood	Cape May County Airport
C01	Williamstown	Southern Cross Airport
KOB1	Woodbine	Woodbine Municipal Airport

Coastal Barrier / Zones

Coastal Barrier Resources (CEST and EA) – RE/HUD

This Worksheet was designed to be used by those “Partners” (including Public Housing Authorities, consultants, contractors, and nonprofits) who assist Responsible Entities and HUD in preparing environmental reviews, but legally cannot take full responsibilities for these reviews themselves. These Partner entities should not contact the Services directly. Responsible Entities and HUD should use the RE/HUD version of the Worksheet.

General requirements	Legislation	Regulation
HUD financial assistance may not be used for most activities in units of the Coastal Barrier Resources System (CBRS). See 16 USC 3504 for limitations on federal expenditures affecting the CBRS.	Coastal Barrier Resources Act (CBRA) of 1982, as amended by the Coastal Barrier Improvement Act of 1990 (16 USC 3501)	
References		
https://www.hudexchange.info/environmental-review/coastal-barrier-resources		

Projects located in the following states must complete this form.

Alabama	Georgia	Massachusetts	New Jersey	Puerto Rico	Virgin Islands
Connecticut	Louisiana	Michigan	New York	Rhode Island	Virginia
Delaware	Maine	Minnesota	North Carolina	South Carolina	Wisconsin
Florida	Maryland	Mississippi	Ohio	Texas	

1. Is the project located in a CBRS Unit?

☒ No → *If the RE/HUD agrees with this recommendation, the review is in compliance with this section. Continue to the Worksheet Summary below. Provide a map showing that the site is not within a CBRS Unit.*

☐ Yes → *Continue to 2.*

Federal assistance for most activities may not be used at this location. You must either choose an alternate site or cancel the project. In very rare cases, federal monies can be spent within CBRS units for certain exempted activities (e.g., a nature trail), after consultation with the Fish and Wildlife Service (FWS) (see [16 USC 3505](#) for exceptions to limitations on expenditures).

2. Indicate your recommended course of action for the RE/HUD

- ☐ Consultation with the FWS
- ☐ Cancel the project

Worksheet Summary

Compliance Determination

Provide a clear description of your determination and a synopsis of the information that it was based on, such as:

- Map panel numbers and dates
- Names of all consulted parties and relevant consultation dates
- Names of plans or reports and relevant page numbers
- Any additional requirements specific to your region

See attached maps

Are formal compliance steps or mitigation required?

☐ Yes

☒ No

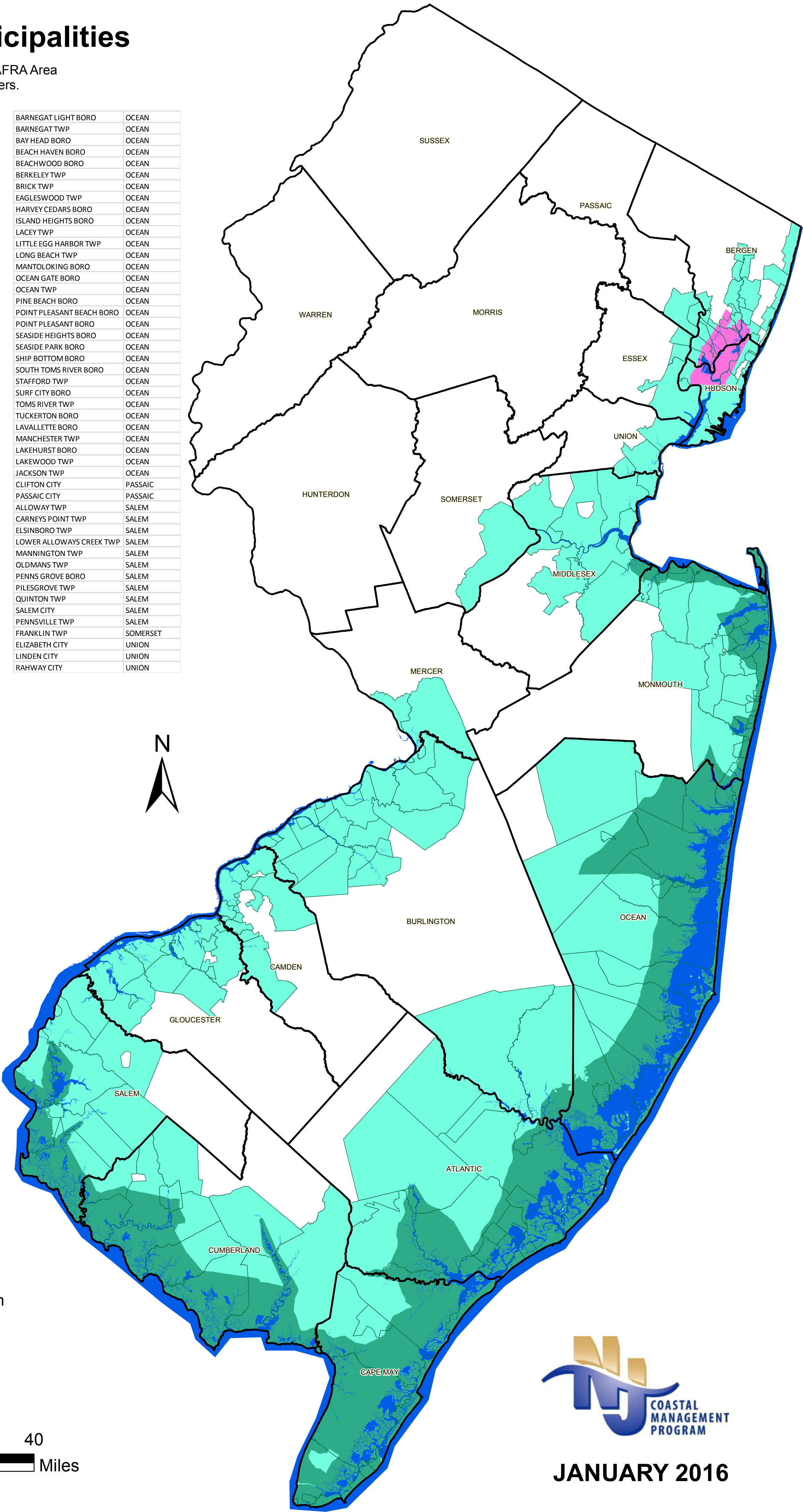
Map of NJ Coastal Municipalities

Municipalities listed includes those in the CAFRA Area
and those with Tidally Influenced Waters.

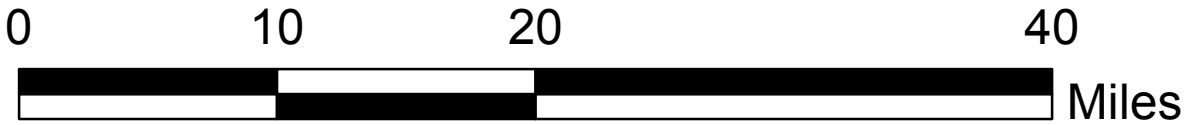
ABSECON CITY	ATLANTIC
ATLANTIC CITY	ATLANTIC
BRIGANTINE CITY	ATLANTIC
CORBIN CITY	ATLANTIC
EGG HARBOR TWP	ATLANTIC
ESTELL MANOR CITY	ATLANTIC
GALLOWAY TWP	ATLANTIC
HAMILTON TWP	ATLANTIC
LINWOOD CITY	ATLANTIC
LONGPORT BORO	ATLANTIC
MARGATE CITY	ATLANTIC
MULLICA TWP	ATLANTIC
NORTHFIELD CITY	ATLANTIC
PLEASANTVILLE CITY	ATLANTIC
PORT REPUBLIC CITY	ATLANTIC
SOMERS POINT CITY	ATLANTIC
VENTNOR CITY	ATLANTIC
WEYMOUTH TWP	ATLANTIC
EGG HARBOR CITY	ATLANTIC
ALPINE BORO	BERGEN
BOGOTA BORO	BERGEN
CARLSTADT BORO	BERGEN
EAST RUTHERFORD BORO	BERGEN
EDGEWATER BORO	BERGEN
ENGLEWOOD CLIFFS BORO	BERGEN
FAIRVIEW BORO	BERGEN
FORT LEE BORO	BERGEN
GARFIELD CITY	BERGEN
HACKENSACK CITY	BERGEN
LITTLE FERRY BORO	BERGEN
LYNDHURST TWP	BERGEN
MOONACHIE BORO	BERGEN
NEW MILFORD BORO	BERGEN
NORTH ARLINGTON BORO	BERGEN
ORADELL BORO	BERGEN
RIDGEFIELD BORO	BERGEN
RIDGEFIELD PARK VILLAGE	BERGEN
RIVER EDGE BORO	BERGEN
RUTHERFORD BORO	BERGEN
TEANECK TWP	BERGEN
TENAFLY BORO	BERGEN
WALLINGTON BORO	BERGEN
SOUTH HACKENSACK TWP	BERGEN
BASS RIVER TWP	BURLINGTON
BEVERLY CITY	BURLINGTON
BORDENTOWN CITY	BURLINGTON
BORDENTOWN TWP	BURLINGTON
BURLINGTON CITY	BURLINGTON
BURLINGTON TWP	BURLINGTON
CHESTERFIELD TWP	BURLINGTON
CINNAMINSON TWP	BURLINGTON
DELANCO TWP	BURLINGTON
EDGEWATER PARK TWP	BURLINGTON
FIELDSBORO BORO	BURLINGTON
FLORENCE TWP	BURLINGTON
HAINESPORT TWP	BURLINGTON
LUMBERTON TWP	BURLINGTON
MANSFIELD TWP	BURLINGTON
MAPLE SHADE TWP	BURLINGTON
MOORESTOWN TWP	BURLINGTON
MOUNT HOLLY TWP	BURLINGTON
MOUNT LAUREL TWP	BURLINGTON
PALMYRA BORO	BURLINGTON
RIVERSIDE TWP	BURLINGTON
RIVERTON BORO	BURLINGTON
SPRINGFIELD TWP	BURLINGTON
WASHINGTON TWP	BURLINGTON
WESTAMPTON TWP	BURLINGTON
WILLINGBORO TWP	BURLINGTON
DELTRAN TWP	BURLINGTON
BELLMAWR BORO	CAMDEN
BROOKLAWN BORO	CAMDEN
CAMDEN CITY	CAMDEN
CHERRY HILL TWP	CAMDEN
GLOUCESTER CITY	CAMDEN
GLOUCESTER TWP	CAMDEN
MOUNT EPHRAIM BORO	CAMDEN
PENNSAUKEN TWP	CAMDEN
RUNNEMEDE BORO	CAMDEN
WOODYLYNNE BORO	CAMDEN
HADDON TWP	CAMDEN
AVALON BORO	CAPE MAY
CAPE MAY CITY	CAPE MAY
CAPE MAY POINT BORO	CAPE MAY
DENNIS TWP	CAPE MAY
LOWER TWP	CAPE MAY
MIDDLE TWP	CAPE MAY
NORTH WILDWOOD CITY	CAPE MAY
OCEAN CITY	CAPE MAY
SEA ISLE CITY	CAPE MAY
STONE HARBOR BORO	CAPE MAY
UPPER TWP	CAPE MAY
WEST CAPE MAY BORO	CAPE MAY
WEST WILDWOOD BORO	CAPE MAY
WILDWOOD CITY	CAPE MAY
WILDWOOD CREST BORO	CAPE MAY
WOODBINE BORO	CAPE MAY

BRIDGETON CITY	CUMBERLAND
COMMERCIAL TWP	CUMBERLAND
DOWNNE TWP	CUMBERLAND
FAIRFIELD TWP	CUMBERLAND
GREENWICH TWP	CUMBERLAND
LAWRENCE TWP	CUMBERLAND
MAURICE RIVER TWP	CUMBERLAND
MILLVILLE CITY	CUMBERLAND
STOW CREEK TWP	CUMBERLAND
UPPER DEERFIELD TWP	CUMBERLAND
HOPEWELL TWP	CUMBERLAND
BELLEVILLE TWP	ESSEX
NEWARK CITY	ESSEX
NUTLEY TWP	ESSEX
DEPTFORD TWP	GLOUCESTER
EAST GREENWICH TWP	GLOUCESTER
GREENWICH TWP	GLOUCESTER
LOGAN TWP	GLOUCESTER
MANTUA TWP	GLOUCESTER
NATIONAL PARK BORO	GLOUCESTER
PAULSBORO BORO	GLOUCESTER
SWEDESBORO BORO	GLOUCESTER
WENONAH BORO	GLOUCESTER
WEST DEPTFORD TWP	GLOUCESTER
WOODBURY CITY	GLOUCESTER
WOOLWICH TWP	GLOUCESTER
WESTVILLE BORO	GLOUCESTER
BAYONNE CITY	HUDSON
EAST NEWARK BORO	HUDSON
GUTTENBERG TOWN	HUDSON
HARRISON TOWN	HUDSON
HOBOKEN CITY	HUDSON
JERSEY CITY	HUDSON
KEARNY TOWN	HUDSON
NORTH BERGEN TWP	HUDSON
SECAUCUS TOWN	HUDSON
WEEHAWKEN TWP	HUDSON
WEST NEW YORK TOWN	HUDSON
HAMILTON TWP	MERCER
TRENTON CITY	MERCER
CARTERET BORO	MIDDLESEX
EAST BRUNSWICK TWP	MIDDLESEX
EDISON TWP	MIDDLESEX
HIGHLAND PARK BORO	MIDDLESEX
OLD BRIDGE TWP	MIDDLESEX
PERTH AMBOY CITY	MIDDLESEX
SAYREVILLE BORO	MIDDLESEX
SOUTH AMBOY CITY	MIDDLESEX
SOUTH RIVER BORO	MIDDLESEX
WOODBIDGE TWP	MIDDLESEX
NEW BRUNSWICK CITY	MIDDLESEX
PISCATAWAY TWP	MIDDLESEX
ABERDEEN TWP	MONMOUTH
ALLENHURST BORO	MONMOUTH
ASBURY PARK CITY	MONMOUTH
ATLANTIC HIGHLANDS BORO	MONMOUTH
AVON-BY-THE-SEA BORO	MONMOUTH
BELMAR BORO	MONMOUTH
BRADLEY BEACH BORO	MONMOUTH
BRIELLE BORO	MONMOUTH
DEAL BORO	MONMOUTH
EATONTOWN BORO	MONMOUTH
FAIR HAVEN BORO	MONMOUTH
HAZLET TWP	MONMOUTH
HIGHLANDS BORO	MONMOUTH
INTERLAKEN BORO	MONMOUTH
KEANSBURG BORO	MONMOUTH
KEYPORT BORO	MONMOUTH
LITTLE SILVER BORO	MONMOUTH
LOCH ARBOUR VILLAGE	MONMOUTH
LONG BRANCH CITY	MONMOUTH
MANASQUAN BORO	MONMOUTH
MATAWAN BORO	MONMOUTH
MIDDLETOWN TWP	MONMOUTH
MONMOUTH BEACH BORO	MONMOUTH
NEPTUNE CITY BORO	MONMOUTH
NEPTUNE TWP	MONMOUTH
OCEANPORT BORO	MONMOUTH
RED BANK BORO	MONMOUTH
RUMSON BORO	MONMOUTH
SEA BRIGHT BORO	MONMOUTH
SEA GIRT BORO	MONMOUTH
SHREWSBURY BORO	MONMOUTH
SPRING LAKE BORO	MONMOUTH
SPRING LAKE HEIGHTS BORO	MONMOUTH
TINTON FALLS BORO	MONMOUTH
UNION BEACH BORO	MONMOUTH
WALL TWP	MONMOUTH
WEST LONG BRANCH BORO	MONMOUTH
OCEAN TWP	MONMOUTH
HOLMDEL TWP	MONMOUTH
LAKE COMO BORO	MONMOUTH
COLTS NECK TWP	MONMOUTH

BARNEGAT LIGHT BORO	OCEAN
BARNEGAT TWP	OCEAN
BAY HEAD BORO	OCEAN
BEACH HAVEN BORO	OCEAN
BEACHWOOD BORO	OCEAN
BERKELEY TWP	OCEAN
BRICK TWP	OCEAN
EAGLESWOOD TWP	OCEAN
HARVEY CEDARS BORO	OCEAN
ISLAND HEIGHTS BORO	OCEAN
LACEY TWP	OCEAN
LITTLE EGG HARBOR TWP	OCEAN
LONG BEACH TWP	OCEAN
MANTOLOKING BORO	OCEAN
OCEAN GATE BORO	OCEAN
OCEAN TWP	OCEAN
PINE BEACH BORO	OCEAN
POINT PLEASANT BEACH BORO	OCEAN
POINT PLEASANT BORO	OCEAN
SEASIDE HEIGHTS BORO	OCEAN
SEASIDE PARK BORO	OCEAN
SHIP BOTTOM BORO	OCEAN
SOUTH TOMS RIVER BORO	OCEAN
STAFFORD TWP	OCEAN
SURF CITY BORO	OCEAN
TOMS RIVER TWP	OCEAN
TUCKERTON BORO	OCEAN
LAVALLETTE BORO	OCEAN
MANCHESTER TWP	OCEAN
LAKEHURST BORO	OCEAN
LAKEWOOD TWP	OCEAN
JACKSON TWP	OCEAN
CLIFTON CITY	PASSAIC
PASSAIC CITY	PASSAIC
ALLOWAY TWP	SALEM
CARNEYS POINT TWP	SALEM
ELSINBORO TWP	SALEM
LOWER ALLOWAYS CREEK TWP	SALEM
MANNINGTON TWP	SALEM
OLDMANS TWP	SALEM
PENNS GROVE BORO	SALEM
PILESGROVE TWP	SALEM
QUINTON TWP	SALEM
SALEM CITY	SALEM
PENNSVILLE TWP	SALEM
FRANKLIN TWP	SOMERSET
ELIZABETH CITY	UNION
LINDEN CITY	UNION
RAHWAY CITY	UNION



- Tidally Influenced Municipalities
- Hackensack Meadowlands Region
- CAFRA Zone
- New Jersey Tidal Waterways



1:471,215



JANUARY 2016

Flood Insurance / Floodplain Management

Flood Insurance (CEST and EA) – RE/HUD

This Worksheet was designed to be used by those “Partners” (including Public Housing Authorities, consultants, contractors, and nonprofits) who assist Responsible Entities and HUD in preparing environmental reviews, but legally cannot take full responsibilities for these reviews themselves. Responsible Entities and HUD should use the RE/HUD version of the Worksheet.

General requirements	Legislation	Regulation
Certain types of federal financial assistance may not be used in floodplains unless the community participates in National Flood Insurance Program and flood insurance is both obtained and maintained.	Flood Disaster Protection Act of 1973 as amended (42 USC 4001-4128)	24 CFR 50.4(b)(1) and 24 CFR 58.6(a) and (b); 24 CFR 55.1(b).
Reference		
https://www.hudexchange.info/environmental-review/flood-insurance		

1. Does this project involve financial assistance for construction, rehabilitation, or acquisition of a mobile home, building, or insurable personal property?

☐ No. This project does not require flood insurance or is excepted from flood insurance.
→ Continue to the Worksheet Summary.

☒ Yes → Continue to Question 2.

2. Provide a FEMA/FIRM map showing the site.

The Federal Emergency Management Agency (FEMA) designates floodplains. The [FEMA Map Service Center](#) provides this information in the form of FEMA Flood Insurance Rate Maps (FIRMs). For projects in areas not mapped by FEMA, use the best available information to determine floodplain information. Include documentation, including a discussion of why this is the best available information for the site. Provide FEMA/FIRM floodplain zone designation, panel number, and date within your documentation.

Is the structure, part of the structure, or insurable property located in a FEMA-designated Special Flood Hazard Area?

☒ No → Continue to the Worksheet Summary.

☐ Yes → Continue to Question 3.

3. Is the community participating in the National Flood Insurance Program or has less than one year passed since FEMA notification of Special Flood Hazards?

☐ Yes, the community is participating in the National Flood Insurance Program.
For loans, loan insurance or loan guarantees, flood insurance coverage must be continued for the term of the loan. For grants and other non-loan forms of financial

assistance, flood insurance coverage must be continued for the life of the building irrespective of the transfer of ownership. The amount of coverage must equal the total project cost or the maximum coverage limit of the National Flood Insurance Program, whichever is less

Provide a copy of the flood insurance policy declaration or a paid receipt for the current annual flood insurance premium and a copy of the application for flood insurance.

→ *Continue to the Worksheet Summary.*

☐ Yes, less than one year has passed since FEMA notification of Special Flood Hazards.

If less than one year has passed since notification of Special Flood Hazards, no flood Insurance is required.

→ *Continue to the Worksheet Summary.*

☐ No. The community is not participating, or its participation has been suspended.

Federal assistance may not be used at this location. Cancel the project at this location.

Worksheet Summary

Compliance Determination

Provide a clear description of your determination and a synopsis of the information that it was based on, such as:

- Map panel numbers and dates
- Names of all consulted parties and relevant consultation dates
- Names of plans or reports and relevant page numbers
- Any additional requirements specific to your region

See attached Maps

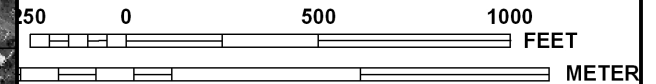
Are formal compliance steps or mitigation required?

☐ Yes

☒ No



MAP SCALE 1" = 500'



NFIP

NATIONAL FLOOD INSURANCE PROGRAM

PANEL 0236E

FIRM

FLOOD INSURANCE RATE MAP

GLOUCESTER COUNTY,
NEW JERSEY
(ALL JURISDICTIONS)

PANEL 236 OF 320

(SEE MAP INDEX FOR FIRM PANEL LAYOUT)

CONTAINS:

COMMUNITY	NUMBER	PANEL	SUFFIX
MONROE, TOWNSHIP OF	340208	0236	E

Notice to User: The Map Number shown below should be used when placing map orders; the Community Number shown above should be used on insurance applications for the subject community.

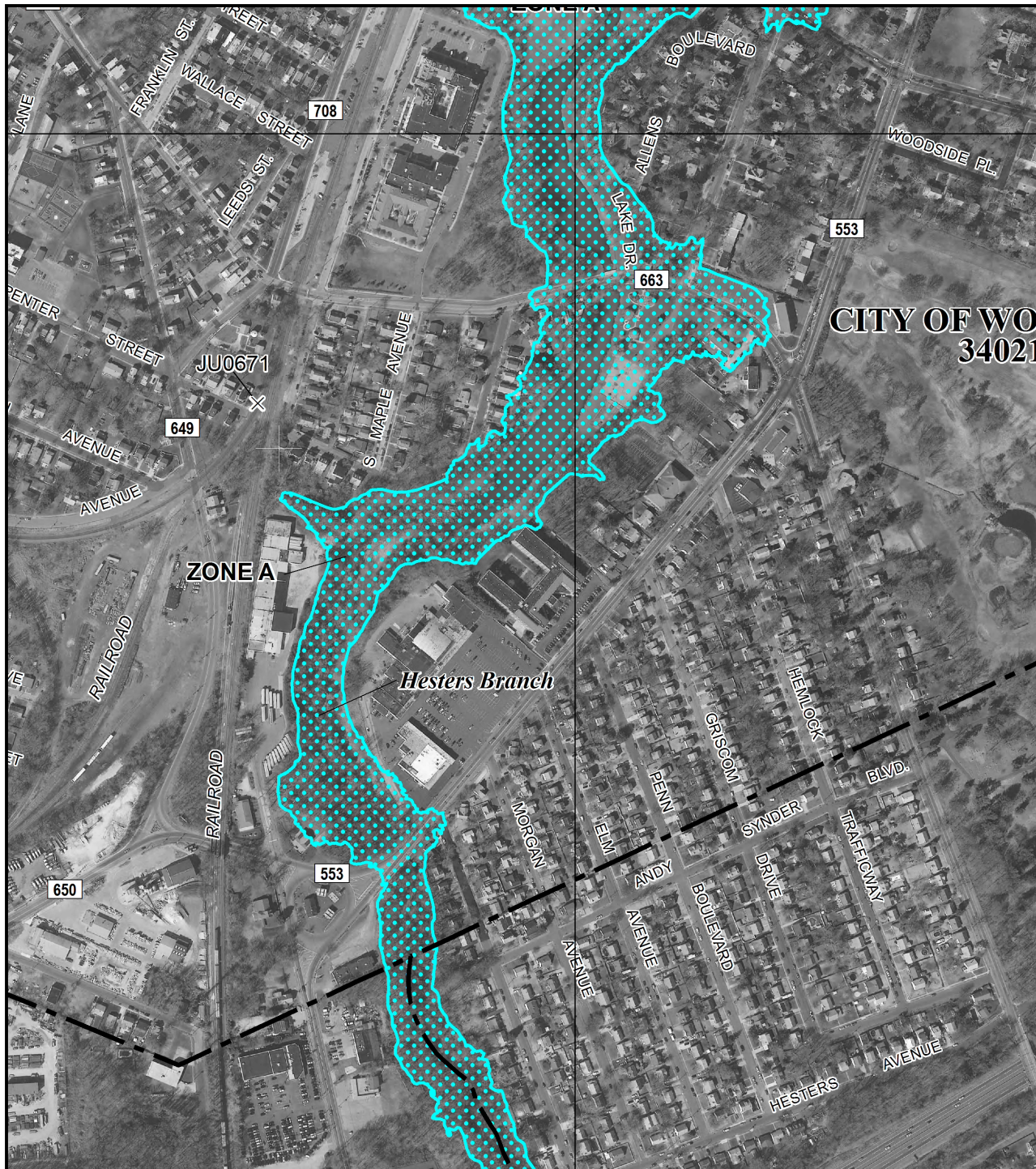


MAP NUMBER
34015C0236E

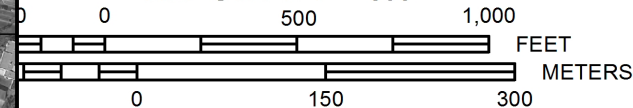
EFFECTIVE DATE
JANUARY 20, 2010

Federal Emergency Management Agency

This is an official copy of a portion of the above referenced flood map. It was extracted using F-MIT On-Line. This map does not reflect changes or amendments which may have been made subsequent to the date on the title block. For the latest product information about National Flood Insurance Program flood maps check the FEMA Flood Map Store at www.msc.fema.gov



MAP SCALE 1" = 500'



NFIP

PANEL 0084F

FIRM

FLOOD INSURANCE RATE MAP

**GLOUCESTER COUNTY,
NEW JERSEY**

(ALL JURISDICTIONS)

PANEL 84 OF 320

(SEE MAP INDEX FOR FIRM PANEL LAYOUT)

CONTAINS:

COMMUNITY	NUMBER	PANEL	SUFFIX
DEPTFORD, TOWNSHIP OF	340199	0084	F
WEST DEPTFORD, TOWNSHIP OF	340214	0084	F
WOODBURY, CITY OF	340216	0084	F
WOODBURY HEIGHTS, BOROUGH OF	340550	0084	F

Notice to User: The Map Number shown below should be used when placing map orders; the Community Number shown above should be used on insurance applications for the subject community.



**MAP NUMBER
34015C0084F**

**MAP REVISED
AUGUST 17, 2016**

Federal Emergency Management Agency

This is an official copy of a portion of the above referenced flood map. It was extracted using F-MIT On-Line. This map does not reflect changes or amendments which may have been made subsequent to the date on the title block. For the latest product information about National Flood Insurance Program flood maps check the FEMA Flood Map Store at www.msc.fema.gov

Federal Emergency Management Agency

Community Status Book Report

NEW JERSEY

Communities Participating in the National Flood Program

CID	Community Name	County	Init FHBM Identified	Init FIRM Identified	Curr Eff Map Date	Reg-Emer Date	Tribal
340292#	DEAL, BOROUGH OF	MONMOUTH COUNTY	01/14/72	03/05/76	09/25/09	03/05/76	No
340553A	DEERFIELD, TOWNSHIP OF	CUMBERLAND COUNTY	02/07/75	11/04/81	06/16/16	11/04/81	No
340093#	DELANCO, TOWNSHIP OF	BURLINGTON COUNTY	06/21/74	09/28/79	09/28/79	09/28/79	No
340506#	DELAWARE, TOWNSHIP OF	HUNTERDON COUNTY	07/26/74	01/20/82	05/02/12	01/20/82	No
340094#	DELRAN, TOWNSHIP OF	BURLINGTON COUNTY	11/23/73	05/02/77	12/05/95	05/02/77	No
340025#	DEMAREST, BOROUGH OF	BERGEN COUNTY	03/15/74	09/30/81	09/30/05	09/30/81	No
340552#	DENNIS, TOWNSHIP OF	CAPE MAY COUNTY	04/04/75	09/17/82	07/15/92	09/17/82	No
345292#	DENVILLE, TOWNSHIP OF	MORRIS COUNTY	06/26/71	06/25/71	04/17/85	06/25/71	No
340199B	DEPTFORD, TOWNSHIP OF	GLOUCESTER COUNTY	08/09/74	11/17/82	08/17/16	11/17/82	No
340340#	DOVER, TOWN OF	MORRIS COUNTY	03/16/73	10/23/70	07/04/89	09/05/79	No
340167A	DOWNE, TOWNSHIP OF	CUMBERLAND COUNTY	04/20/73	02/15/78	06/16/16	02/15/78	No
340026#	DUMONT, BOROUGH OF	BERGEN COUNTY	05/28/76	11/18/77	09/30/05	09/15/77	No
340259#	DUNELLEN, BOROUGH OF	MIDDLESEX COUNTY	08/31/73	04/01/77	07/06/10	04/01/77	No
Spoke with Rick Gianchiglia who assists Scott Luthman Construction Code Official (also CO of Highland Park) best time to reach him is after 4:30 in Dunellen.							
340372#	EAGLESWOOD, TOWNSHIP OF	OCEAN COUNTY	07/26/74	02/16/83	09/29/06	02/16/83	No
340498#	EAST AMWELL, TOWNSHIP OF	HUNTERDON COUNTY	07/26/74	09/10/76	09/25/09	11/04/81	No
340260#	EAST BRUNSWICK, TOWNSHIP OF	MIDDLESEX COUNTY	01/23/74	01/06/82	07/06/10	01/06/82	No
340200B	EAST GREENWICH, TOWNSHIP OF	GLOUCESTER COUNTY	09/06/74	12/01/82	08/17/16	12/01/82	No
340341#	EAST HANOVER, TOWNSHIP OF	MORRIS COUNTY	08/31/73	04/16/79	06/06/01	04/16/79	No
340219#	EAST NEWARK, BOROUGH OF	HUDSON COUNTY	06/28/74	09/30/77	08/16/06	09/30/77	No
340181#	EAST ORANGE, CITY OF	ESSEX COUNTY	02/13/76	02/02/77	06/04/07	02/02/77	No
340028#	EAST RUTHERFORD, BOROUGH OF	BERGEN COUNTY	04/12/74	12/16/80	09/30/05	12/16/80	No
340244A	EAST WINDSOR, TOWNSHIP OF	MERCER COUNTY	02/15/74	03/16/83	07/20/16	03/16/83	No
340095#	EASTAMPTON, TOWNSHIP OF	BURLINGTON COUNTY	10/05/73	02/07/75	09/14/79	09/14/79	No
340293#	EATONTOWN, BOROUGH OF	MONMOUTH COUNTY	06/21/74	09/16/81	09/25/09	09/16/81	No
340096#	EDGEWATER PARK, TOWNSHIP OF	BURLINGTON COUNTY	09/13/74	04/15/92	04/15/92	05/25/78	No
340029#	EDGEWATER, BOROUGH OF	BERGEN COUNTY	08/02/74	04/01/83	09/30/05	04/01/83	No
340261#	EDISON, TOWNSHIP OF	MIDDLESEX COUNTY	12/28/73	08/16/82	07/06/10	08/16/82	No
340006#	EGG HARBOR CITY, CITY OF	ATLANTIC COUNTY	07/26/74	08/02/82	08/02/82	08/02/82	No
340007#	EGG HARBOR, TOWNSHIP OF	ATLANTIC COUNTY	09/06/74	02/16/83	02/16/83	02/16/83	No
345523#	ELIZABETH, CITY OF	UNION COUNTY	05/22/70	05/07/71	09/20/06	05/07/71	No
340201#	ELK, TOWNSHIP OF	GLOUCESTER COUNTY	06/28/74	09/24/76	01/20/10	10/21/83	No
340414A	ELMER, BOROUGH OF	SALEM COUNTY	06/28/74	04/08/83	06/16/16	04/08/83	No
340500#	ELMWOOD PARK, BOROUGH OF	BERGEN COUNTY	01/04/74	11/15/79	09/30/05	11/15/79	No
340415A	ELSINBORO, TOWNSHIP OF	SALEM COUNTY	07/19/74	08/02/82	06/16/16	08/02/82	No
340030#	EMERSON, BOROUGH OF	BERGEN COUNTY	06/15/73	09/30/80	09/30/05	09/30/80	No
340031#	ENGLEWOOD, CITY OF	BERGEN COUNTY	10/29/76	02/19/86	09/30/05	02/19/86	No
340294#	ENGLISHTOWN, BOROUGH OF	MONMOUTH COUNTY	06/21/74	03/15/81	09/25/09	03/15/81	No
340575#	ESSEX FELS, BOROUGH OF	ESSEX COUNTY	12/03/76	01/02/80	06/04/07	01/02/80	No
340573#	ESTELL MANOR, CITY OF	ATLANTIC COUNTY	12/13/74	11/03/78	07/02/03	11/03/78	No
340097#	EVESHAM, TOWNSHIP OF	BURLINGTON COUNTY	05/31/74	09/01/83	03/02/95	09/01/83	No
345294A	EWING, TOWNSHIP OF	MERCER COUNTY		08/25/72	07/20/16	01/30/76	No
340295#	FAIR HAVEN, BOROUGH OF	MONMOUTH COUNTY	07/06/73	10/16/79	09/25/09	10/16/79	No
340033#	FAIR LAWN, BOROUGH OF	BERGEN COUNTY	12/28/73	07/02/81	09/30/05	07/02/81	No
345295#	FAIRFIELD, TOWNSHIP OF	ESSEX COUNTY	06/15/73	07/01/74	06/04/07	06/15/73	No
340168A	FAIRFIELD, TOWNSHIP OF	CUMBERLAND COUNTY	05/10/74	11/19/82	06/16/16	11/19/82	No
340034#	FAIRVIEW, BOROUGH OF	BERGEN COUNTY	01/25/74	08/02/82	09/30/05	08/02/82	No
340463#	FANWOOD, BOROUGH OF	UNION COUNTY	02/27/76	09/20/06	09/20/06	10/28/77	No
340433#	FAR HILLS, BOROUGH OF	SOMERSET COUNTY	09/07/73	07/03/78	09/28/07	07/03/78	No

Federal Emergency Management Agency

Community Status Book Report

NEW JERSEY

Communities Participating in the National Flood Program

CID	Community Name	County	Init FHBM Identified	Init FIRM Identified	Curr Eff Map Date	Reg-Emer Date	Tribal
340378#	LAKEWOOD, TOWNSHIP OF	OCEAN COUNTY	01/16/74	03/15/77	09/29/06	03/15/77	No
340237#	LAMBERTVILLE, CITY OF	HUNTERDON COUNTY	01/18/74	04/01/81	05/02/12	04/01/81	No
340547#	LAUREL SPRINGS, BOROUGH OF	CAMDEN COUNTY	02/21/75	05/13/77	06/16/09(M)	05/13/77	No
340379#	LAVALLETT, BOROUGH OF	OCEAN COUNTY		06/11/71	09/29/06	06/11/71	No
340502#	LAWN, BOROUGH OF	CAMDEN COUNTY	06/21/74	11/12/76	09/28/07	09/01/78	No
340171A	LAWRENCE, TOWNSHIP OF	CUMBERLAND COUNTY	10/18/74	11/26/82	06/16/16	11/26/82	No
340250A	LAWRENCE, TOWNSHIP OF	MERCER COUNTY	06/01/73	12/01/77	07/20/16	12/01/77	No
345299#	LEBANON, BOROUGH OF	HUNTERDON COUNTY	08/18/72	08/18/72	09/25/09	08/18/72	No
340510#	LEBANON, TOWNSHIP OF	HUNTERDON COUNTY	08/18/72	01/05/84	09/25/09	01/05/84	No
340045#	LEONIA, BOROUGH OF	BERGEN COUNTY	07/11/75	07/05/82	09/30/05	07/05/82	No
340489#	LIBERTY, TOWNSHIP OF	WARREN COUNTY	08/09/74	03/18/83	09/29/11	03/18/83	No
345300#	LINCOLN PARK, BOROUGH OF	MORRIS COUNTY	09/15/71	07/01/74	08/19/86	09/10/71	No
340467#	LINDEN, CITY OF	UNION COUNTY	06/07/74	11/24/76	09/20/06	11/24/76	No
340137#	LINDENWOLD, BOROUGH OF	CAMDEN COUNTY	11/22/74	09/17/80	06/16/09	09/17/80	No
340011#	LINWOOD, CITY OF	ATLANTIC COUNTY	03/29/74	01/19/83	01/19/83	01/19/83	No
340380#	LITTLE EGG HARBOR, TOWNSHIP OF	OCEAN COUNTY	05/10/74	09/01/83	09/29/06	09/01/83	No
340401#	LITTLE FALLS, TOWNSHIP OF	PASSAIC COUNTY	12/28/73	08/17/81	09/28/07	08/17/81	No
340046#	LITTLE FERRY, BOROUGH OF	BERGEN COUNTY	12/21/73	06/15/82	09/30/05	06/15/82	No
340305#	LITTLE SILVER, BOROUGH OF	MONMOUTH COUNTY	08/31/73	02/01/78	09/25/09	02/01/78	No
340185#	LIVINGSTON, TOWNSHIP OF	ESSEX COUNTY	06/01/73	03/15/77	06/04/07	03/15/77	No
340306#	LOCH ARBOUR, VILLAGE OF	MONMOUTH COUNTY	11/30/73	03/15/79	09/25/09	03/15/79	No
340047#	LODI, BOROUGH OF	BERGEN COUNTY	07/27/73	02/15/78	09/30/05	02/15/78	No
340206B	LOGAN, TOWNSHIP OF	GLOUCESTER COUNTY	09/13/74	01/06/83	08/17/16	01/06/83	No
345301#	LONG BEACH, TOWNSHIP OF	OCEAN COUNTY		05/26/70	09/29/06	03/26/71	No
340307#	LONG BRANCH, CITY OF	MONMOUTH COUNTY	05/31/74	05/05/76	09/25/09	05/05/76	No
340356#	LONG HILL, TOWNSHIP OF	MORRIS COUNTY	02/15/74	10/14/77	09/21/01	10/14/77	No
345302#	LONGPORT, BOROUGH OF	ATLANTIC COUNTY	08/12/70	06/18/71	08/15/83	06/18/71	No
340574#	LOPATCONG, TOWNSHIP OF	WARREN COUNTY	08/27/76	01/02/81	09/29/11	01/02/81	No
340416A	LOWER ALLOWAYS CREEK, TOWNSHIP OF	SALEM COUNTY	09/13/74	04/18/83	06/16/16	04/18/83	No
340153#	LOWER, TOWNSHIP OF	CAPE MAY COUNTY	07/19/74	02/02/83	07/15/92	02/02/83	No
340100#	LUMBERTON, TOWNSHIP OF	BURLINGTON COUNTY	04/05/74	09/26/75	08/15/83	08/15/83	No
340048#	LYNDHURST, TOWNSHIP OF	BERGEN COUNTY	07/26/74	06/15/78	09/30/05	06/15/78	No
340347#	MADISON, BOROUGH OF	MORRIS COUNTY		07/16/79	04/15/02	07/16/79	No
340138#	MAGNOLIA, BOROUGH OF	CAMDEN COUNTY	02/25/77	11/24/78	09/28/07(M)	11/24/78	No
340049#	MAHWAH, TOWNSHIP OF	BERGEN COUNTY	04/05/74	11/03/82	09/30/05	11/03/82	No
340308#	MANALAPAN, TOWNSHIP OF	MONMOUTH COUNTY	07/20/73	09/15/77	09/25/09	09/15/77	No
345303#	MANASQUAN, BOROUGH OF	MONMOUTH COUNTY	05/13/72	05/12/72	09/25/09	05/12/72	No
340382#	MANCHESTER, TOWNSHIP OF	OCEAN COUNTY	10/18/74	05/02/83	09/29/06	05/02/83	No
340417A	MANNINGTON, TOWNSHIP OF	SALEM COUNTY	10/25/74	11/18/83	06/16/16	11/18/83	No
340102#	MANSFIELD, TOWNSHIP OF	BURLINGTON COUNTY	07/26/74	03/18/83	05/02/91	03/18/83	No
340491#	MANSFIELD, TOWNSHIP OF	WARREN COUNTY	08/16/74	09/15/83	09/29/11	09/15/83	No
340383#	MANTOLOKING, BOROUGH OF	OCEAN COUNTY	05/31/74	09/30/77	09/29/06	09/30/77	No
340207B	MANTUA, TOWNSHIP OF	GLOUCESTER COUNTY	03/22/74	11/03/82	08/17/16	11/03/82	No
340437B	MANVILLE, BOROUGH OF	SOMERSET COUNTY	04/13/73	02/15/78	11/04/16	02/15/78	No
340101#	MAPLE SHADE, TOWNSHIP OF	BURLINGTON COUNTY	03/15/74	12/18/79	12/18/79	12/18/79	No
340186#	MAPLEWOOD, TOWNSHIP OF	ESSEX COUNTY	05/04/73	08/15/77	06/04/07	08/15/77	No
345304#	MARGATE CITY, CITY OF	ATLANTIC COUNTY	06/18/71	06/19/71	10/18/83	06/19/71	No
340310#	MARLBORO, TOWNSHIP OF	MONMOUTH COUNTY	12/21/73	06/15/78	09/25/09	06/15/78	No
340311#	MATAWAN, BOROUGH OF	MONMOUTH COUNTY	03/01/74	09/30/81	09/25/09	09/30/81	No
340172A	MAURICE RIVER, TOWNSHIP OF	CUMBERLAND COUNTY	05/31/74	01/19/78	06/16/16	01/19/78	No
340050#	MAYWOOD, BOROUGH OF	BERGEN COUNTY		08/15/77	09/30/05	08/15/77	No

Federal Emergency Management Agency

Community Status Book Report

NEW JERSEY

Communities Participating in the National Flood Program

CID	Community Name	County	Init FHBM Identified	Init FIRM Identified	Curr Eff Map Date	Reg-Emer Date	Tribal
340103#	MEDFORD LAKES, BOROUGH OF	BURLINGTON COUNTY	05/31/74	06/01/81	06/01/81	06/01/81	No
340104#	MEDFORD, TOWNSHIP OF	BURLINGTON COUNTY	01/25/74	07/01/77	08/15/83	08/15/83	No
340540#	MENDHAM, BOROUGH OF	MORRIS COUNTY	01/31/75	11/04/92	11/04/92	11/04/08	No
340511#	MENDHAM, TOWNSHIP OF	MORRIS COUNTY	09/17/76	07/05/82	10/02/97	07/05/82	No
340569C	MERCHANTVILLE, BOROUGH OF	CAMDEN COUNTY		09/28/07	(NSFHA)	05/26/78	No
340266#	METUCHEN, BOROUGH OF	MIDDLESEX COUNTY	11/05/76	12/04/79	07/06/10	12/04/79	No
340154	MIDDLE, TOWNSHIP OF	CAPE MAY COUNTY	09/20/74	05/16/77	07/15/92	05/16/77	No
345305#	MIDDLESEX, BOROUGH OF	MIDDLESEX COUNTY	07/10/71	07/10/71	07/06/10	07/09/71	No
340313#	MIDDLETOWN, TOWNSHIP OF	MONMOUTH COUNTY	07/19/74	02/15/84	09/25/09	02/15/84	No
340051#	MIDLAND PARK, BOROUGH OF	BERGEN COUNTY	01/23/74	09/30/77	09/30/05	09/30/77	No
340239#	MILFORD, BOROUGH OF	HUNTERDON COUNTY	06/28/74	11/18/81	05/02/12	11/18/81	No
340187#	MILLBURN, TOWNSHIP OF	ESSEX COUNTY	04/27/73	08/01/79	06/04/07	08/01/79	No
340438B	MILLSTONE, BOROUGH OF	SOMERSET COUNTY	03/22/74	04/03/78	11/04/16	04/03/78	No
340314#	MILLSTONE, TOWNSHIP OF	MONMOUTH COUNTY	03/29/74	01/20/82	09/25/09	01/20/82	No
340268#	MILLTOWN, BOROUGH OF	MIDDLESEX COUNTY	05/03/74	02/04/81	07/06/10	02/04/81	No
340173A	MILLVILLE, CITY OF	CUMBERLAND COUNTY	01/14/77	06/15/82	06/16/16	06/15/82	No
340556#	MINE HILL, TOWNSHIP OF	MORRIS COUNTY	01/07/77	09/17/82	05/03/93	09/17/82	No
340315#	MONMOUTH BEACH, BOROUGH OF	MONMOUTH COUNTY	05/17/74	07/15/92	09/25/09	05/16/77	No
340269#	MONROE, TOWNSHIP OF	MIDDLESEX COUNTY	03/08/74	04/17/85	07/06/10	04/17/85	No
340208#	MONROE, TOWNSHIP OF	GLOUCESTER COUNTY	09/20/74	01/20/82	01/20/10	01/20/82	No
340559#	MONTAGUE, TOWNSHIP OF	SUSSEX COUNTY	03/28/75	03/04/83	09/29/11	03/04/83	No
340188#	MONTCLAIR, TOWNSHIP OF	ESSEX COUNTY	03/09/73	09/15/77	06/04/07	09/15/77	No
340439B	MONTGOMERY, TOWNSHIP OF	SOMERSET COUNTY	07/26/74	04/01/81	11/04/16	04/01/81	No
340052#	MONTVALE, BOROUGH OF	BERGEN COUNTY	09/06/74	06/15/81	09/30/05	06/15/81	No
340349#	MONTVILLE, TOWNSHIP OF	MORRIS COUNTY	12/28/73	02/15/80	08/19/85	02/15/80	No
340053#	MOONACHIE, BOROUGH OF	BERGEN COUNTY	06/28/74	03/18/83	09/30/05	03/18/83	No
340105#	MOORESTOWN, TOWNSHIP OF	BURLINGTON COUNTY	03/16/73	09/15/78	01/19/96	09/15/78	No
340351#	MORRIS PLAINS, BOROUGH OF	MORRIS COUNTY	06/28/74	06/01/81	07/05/00	06/01/81	No
340350#	MORRIS, TOWNSHIP OF	MORRIS COUNTY	05/31/74	06/01/81	06/01/81	06/01/81	No
340352#	MORRISTOWN, TOWN OF	MORRIS COUNTY	02/01/74	05/19/81	07/03/86	05/19/81	No
340541	MOUNT ARLINGTON, BOROUGH OF	MORRIS COUNTY	04/11/75	10/26/79	10/26/79(M)	10/26/79	No
340140C	MOUNT EPHRAIM, BOROUGH OF	CAMDEN COUNTY	06/21/74	09/01/78	08/17/16	09/01/78	No
340106#	MOUNT HOLLY, TOWNSHIP OF	BURLINGTON COUNTY	04/20/73	08/01/79	08/01/79	08/01/79	No
340107#	MOUNT LAUREL, TOWNSHIP OF	BURLINGTON COUNTY	01/09/74	03/02/81	09/22/99	03/02/81	No
340353#	MOUNT OLIVE, TOWNSHIP OF	MORRIS COUNTY	01/16/74	05/15/85	05/15/85	05/15/85	No
340468#	MOUNTAINSIDE, BOROUGH OF	UNION COUNTY		02/16/77	09/20/06	02/16/77	No
340517#	MULLICA, TOWNSHIP OF	ATLANTIC COUNTY	11/01/74	03/01/82	03/01/82	03/01/82	No
340209B	NATIONAL PARK, BOROUGH OF	GLOUCESTER COUNTY	04/12/74	09/02/82	08/17/16	09/02/82	No
340316#	NEPTUNE CITY, BOROUGH OF	MONMOUTH COUNTY	06/28/74	08/11/78	09/25/09	08/11/78	No
340317#	NEPTUNE, TOWNSHIP OF	MONMOUTH COUNTY	07/13/73	02/16/77	09/25/09	02/16/77	No
340354#	NETCONG, BOROUGH OF	MORRIS COUNTY	05/03/74	08/02/82	08/02/82	08/02/82	No
340270#	NEW BRUNSWICK, CITY OF	MIDDLESEX COUNTY	06/15/73	12/04/79	07/06/10	12/04/79	No
340108	NEW HANOVER, TOWNSHIP OF	BURLINGTON COUNTY	08/09/74	05/11/79	05/11/79(M)	05/11/79	No
340570#	NEW JERSEY MEADOWLANDS COMMISSION The Hackensack Meadowlands Commission was renamed the New Jersey Meadowlands Commission on August 27, 2001.	BERGEN COUNTY	10/08/76	12/15/82	09/30/05	12/15/82	No
340054#	NEW MILFORD, BOROUGH OF	BERGEN COUNTY	04/01/77	09/16/77	09/30/05	04/01/77	No
345306#	NEW PROVIDENCE, BOROUGH OF	UNION COUNTY		11/23/73	09/20/06	11/23/73	No
340189#	NEWARK, CITY OF	ESSEX COUNTY	03/15/74	09/24/76	06/04/07	03/28/80	No
340453#	NEWTON, TOWN OF	SUSSEX COUNTY	06/28/74	04/18/83	09/29/11	04/18/83	No

Federal Emergency Management Agency

Community Status Book Report

NEW JERSEY

Communities Participating in the National Flood Program

CID	Community Name	County	Init FHBM Identified	Init FIRM Identified	Curr Eff Map Date	Reg-Emer Date	Tribal
340385#	PINE BEACH, BOROUGH OF	OCEAN COUNTY	06/28/74	08/11/78	09/29/06	08/11/78	No
340143#	PINE HILL, BOROUGH OF	CAMDEN COUNTY	06/21/74	02/24/78	06/16/09(M)	02/24/78	No
340365#	PINE VALLEY, BOROUGH OF	CAMDEN COUNTY		09/28/07	06/16/09(M)	09/16/09	No
340274#	PISCATAWAY, TOWNSHIP OF	MIDDLESEX COUNTY	06/28/74	01/18/84	07/06/10	01/18/84	No
	Lyn Evers is the part time administrator. Rich Kosenski VP of T & M Engineering is the Flood Plain Administrator. Spoke with John Connolly the zoning official, a co-worker is looking for literature and training. We will send the literature but I						
340211#	PITMAN, BOROUGH OF	GLOUCESTER COUNTY	03/15/74	04/01/83	01/20/10	04/01/83	No
340421A	PITTSBORO, TOWNSHIP OF	SALEM COUNTY	07/19/74	11/18/83	06/16/16	11/18/83	No
345312#	PLAINFIELD, CITY OF	UNION COUNTY		06/25/71	09/20/06	06/25/71	No
340275#	PLAINSBO, TOWNSHIP OF	MIDDLESEX COUNTY	05/31/74	06/19/85	07/06/10	06/19/85	No
340015#	PLEASANTVILLE, CITY OF	ATLANTIC COUNTY	05/31/74	01/19/83	01/19/83	01/19/83	No
340386#	PLUMSTED, TOWNSHIP OF	OCEAN COUNTY	06/28/74	09/30/81	09/29/06	09/30/81	No
340494#	POHATCONG, TOWNSHIP OF	WARREN COUNTY	08/16/74	09/30/81	09/29/11	09/30/81	No
340388#	POINT PLEASANT BEACH, BOROUGH OF	OCEAN COUNTY	11/23/73	06/15/79	09/29/06	06/15/79	No
345313#	POINT PLEASANT, BOROUGH OF	OCEAN COUNTY		07/07/72	09/29/06	07/07/72	No
345528#	POMPTON LAKES, BORO OF	PASSAIC COUNTY	06/05/70	07/01/74	09/28/07	09/04/70	No
340016#	PORT REPUBLIC, CITY OF	ATLANTIC COUNTY	08/23/74	07/15/83	07/15/92	07/05/83	No
340252A	PRINCETON, BOROUGH OF	MERCER COUNTY	06/15/73	12/04/84	07/20/16	12/04/84	No
	The Township and Borough of Princeton New Jersey has merged to form one community which will be known as the Borough of Princeton, Mercer County, New Jersey under CID 340252. CID 340253 is now defunct and the policies associated with CID 340253 should						
340406#	PROSPECT PARK, BOROUGH OF	PASSAIC COUNTY	05/03/74	04/03/78	09/28/07	04/03/78	No
340422A	QUINTON, TOWNSHIP OF	SALEM COUNTY	08/09/74	04/15/83	06/16/16	04/15/83	No
345314#	RAHWAY, CITY OF	UNION COUNTY		12/23/71	09/20/06	12/17/71	No
340064#	RAMSEY, BOROUGH OF	BERGEN COUNTY	01/09/74	09/02/81	09/30/05	09/02/81	No
340358#	RANDOLPH, TOWNSHIP OF	MORRIS COUNTY	02/15/74	12/18/79	06/18/87	12/18/79	No
340442#	RARITAN, BOROUGH OF	SOMERSET COUNTY	05/03/74	12/15/81	09/28/07	12/15/81	No
340240#	RARITAN, TOWNSHIP OF	HUNTERDON COUNTY	07/26/74	11/15/85	09/25/09	11/15/85	No
340514#	READINGTON, TOWNSHIP OF	HUNTERDON COUNTY	07/08/77	02/15/85	09/25/09	02/15/85	No
340321#	RED BANK, BOROUGH OF	MONMOUTH COUNTY	03/08/74	05/19/81	09/25/09	05/19/81	No
340066#	RIDGEFIELD PARK, VILLAGE OF	BERGEN COUNTY	06/28/74	10/15/82	09/30/05	10/15/82	No
340065#	RIDGEFIELD, BOROUGH OF	BERGEN COUNTY	06/15/73	03/15/77	09/30/05	03/15/77	No
340067#	RIDGEWOOD, VILLAGE OF	BERGEN COUNTY	08/31/73	12/15/83	09/30/05	12/15/83	No
340407#	RINGWOOD, BOROUGH OF	PASSAIC COUNTY	06/28/74	02/03/82	09/28/07	02/03/82	No
340068#	RIVER EDGE, BOROUGH OF	BERGEN COUNTY	06/18/76	02/01/84	09/30/05	02/01/84	No
340069#	RIVER VALE, TOWNSHIP OF	BERGEN COUNTY	04/20/73	10/15/81	09/30/05	10/15/81	No
340359#	RIVERDALE, BOROUGH OF	MORRIS COUNTY	05/31/74	10/15/85	10/15/85	10/15/85	No
340113#	RIVERSIDE, TOWNSHIP OF	BURLINGTON COUNTY	02/11/77	07/02/79	07/02/79	07/02/79	No
340114#	RIVERTON, BOROUGH OF	BURLINGTON COUNTY	12/21/73	04/15/77	08/19/91	04/15/77	No
340255A	ROBBINSVILLE, TOWNSHIP OF	MERCER COUNTY	05/17/74	09/29/78	07/20/16	09/29/78	No
340070#	ROCHELLE PARK, TOWNSHIP OF	BERGEN COUNTY	06/22/73	03/28/80	09/30/05	03/28/80	No
345315#	ROCKAWAY, BOROUGH OF	MORRIS COUNTY	09/03/71	09/03/71	06/19/85	09/03/71	No
340360#	ROCKAWAY, TOWNSHIP OF	MORRIS COUNTY	01/04/74	11/15/79	09/18/86	11/15/79	No
340071#	ROCKLEIGH, BOROUGH OF	BERGEN COUNTY	01/03/75	05/17/82	09/30/05	05/17/82	No
340322#	ROOSEVELT, BOROUGH OF	MONMOUTH COUNTY	02/01/74	09/25/09	09/25/09(M)	05/25/78	No
340193#	ROSELAND, BOROUGH OF	ESSEX COUNTY	06/29/73	09/02/81	06/04/07	09/02/81	No

Federal Emergency Management Agency

Community Status Book Report

NEW JERSEY

Communities Participating in the National Flood Program

CID	Community Name	County	Init FHBM Identified	Init FIRM Identified	Curr Eff Map Date	Reg-Emer Date	Tribal
345322#	STOCKTON, BOROUGH OF	HUNTERDON COUNTY	06/19/72	06/16/72	05/02/12	06/16/72	No
345323#	STONE HARBOR, BOROUGH OF	CAPE MAY COUNTY	01/08/71	12/31/70	07/15/92	12/31/70	No
340174A	STOW CREEK, TOWNSHIP OF	CUMBERLAND COUNTY	07/26/74	06/15/79	06/16/16	06/15/79	No
340146#	STRATFORD, BOROUGH OF	CAMDEN COUNTY	03/22/74	07/16/76	06/16/09	09/17/80	No
340476#	SUMMIT, CITY OF	UNION COUNTY	03/16/73	02/02/77	09/20/06	02/02/77	No
345324#	SURF CITY, BOROUGH OF	OCEAN COUNTY	05/26/70	04/02/71	09/29/06	04/02/71	No
340457#	SUSSEX, BOROUGH OF	SUSSEX COUNTY	06/14/74	02/02/83	09/29/11	02/02/83	No
340519B	SWEDESBO, BOROUGH OF	GLOUCESTER COUNTY	11/01/74	07/05/82	08/17/16	07/05/82	No
340533#	TABERNACLE, TOWNSHIP OF	BURLINGTON COUNTY	02/07/75	04/15/92	04/15/92	10/30/00	No
340544#	TAVISTOCK, BOROUGH OF	CAMDEN COUNTY	11/29/74	09/28/07	06/16/09	03/08/12	No
340075#	TEANECK, TOWNSHIP OF	BERGEN COUNTY	06/14/74	10/16/84	09/30/05	10/16/84	No
340076#	TENAFLY, BOROUGH OF	BERGEN COUNTY	12/21/73	02/17/82	09/30/05	02/17/82	No
340537#	TETERBORO, BOROUGH OF	BERGEN COUNTY	11/01/74	09/20/95	(NSFHA)	08/27/82	No
340516#	TEWKSBURY, TOWNSHIP OF	HUNTERDON COUNTY	06/28/74	04/15/82	09/25/09	04/15/82	No
340318#	TINTON FALLS, BOROUGH OF	MONMOUTH COUNTY	04/12/74	12/31/76	09/25/09	04/15/82	No
345293#	TOMS RIVER, TOWNSHIP OF	OCEAN COUNTY	03/24/72	03/22/72	09/29/06	03/24/72	No
	PREVIOUSLY KNOWN AS "TOWNSHIP OF DOVER". SHOWN ON FIRM DATED 09/29/2006 AS "TOWNSHIP OF DOVER".						
340408#	TOTOWA, BOROUGH OF	PASSAIC COUNTY	06/24/74	08/05/85	09/28/07	08/05/85	No
345325A	TRENTON, CITY OF	MERCER COUNTY	12/03/71	12/03/71	07/20/16	12/03/71	No
340395#	TUCKERTON, BOROUGH OF	OCEAN COUNTY	03/01/74	05/02/83	09/29/06	05/02/83	No
340331#	UNION BEACH, BOROUGH OF	MONMOUTH COUNTY	12/28/73	05/15/80	09/25/09	05/15/80	No
340477#	UNION, TOWNSHIP OF	UNION COUNTY	05/11/73	08/01/78	09/20/06	08/01/78	No
340242#	UNION, TOWNSHIP OF	HUNTERDON COUNTY	07/19/74	04/15/82	09/25/09	04/15/82	No
340175A	UPPER DEERFIELD, TOWNSHIP OF	CUMBERLAND COUNTY	08/02/74	03/25/83	06/16/16	03/25/83	No
340332#	UPPER FREEHOLD, TOWNSHIP OF	MONMOUTH COUNTY	03/22/74	07/29/77	09/25/09	10/02/79	No
340425A	UPPER PITTSBORO, TOWNSHIP OF	SALEM COUNTY	07/19/74	01/21/83	06/16/16	01/21/83	No
340077#	UPPER SADDLE RIVER, BOROUGH OF	BERGEN COUNTY	01/16/74	09/15/77	09/30/05	09/15/77	No
340159#	UPPER, TOWNSHIP OF	CAPE MAY COUNTY	12/06/74	12/10/76	07/15/92	12/10/76	No
345326#	VENTNOR CITY, CITY OF	ATLANTIC COUNTY	06/18/71	06/18/71	09/15/83	06/18/71	No
340561#	VERNON, TOWNSHIP OF	SUSSEX COUNTY	04/11/75	02/15/84	09/29/11	02/15/84	No
340195#	VERONA, TOWNSHIP OF	ESSEX COUNTY	06/22/73	02/15/80	06/04/07	02/15/80	No
340176A	VINELAND, CITY OF	CUMBERLAND COUNTY	05/04/73	07/05/82	06/16/16	07/05/82	No
340538#	VOORHEES, TOWNSHIP OF	CAMDEN COUNTY	02/21/75	09/01/78	06/16/09	09/01/78	No
340078#	WALDWICK, BOROUGH OF	BERGEN COUNTY	12/28/73	03/01/79	09/30/05	03/01/79	No
340333#	WALL, TOWNSHIP OF	MONMOUTH COUNTY	06/01/73	02/16/77	09/25/09	02/16/77	No
340079#	WALLINGTON, BOROUGH OF	BERGEN COUNTY	06/14/74	06/04/80	09/30/05	06/04/80	No
340458#	WALPACK, TOWNSHIP OF	SUSSEX COUNTY	07/22/77	03/18/83	09/29/11	03/18/83	No
340409#	WANAQUE, BOROUGH OF	PASSAIC COUNTY	05/17/74	01/16/81	09/28/07	01/16/81	No
340562#	WANTAGE, TOWNSHIP OF	SUSSEX COUNTY	07/11/75	02/15/84	09/29/11	02/15/84	No
340446#	WARREN, TOWNSHIP OF	SOMERSET COUNTY	01/16/74	01/05/78	09/28/07	01/05/78	No
340495#	WASHINGTON, BOROUGH OF	WARREN COUNTY	01/03/75	08/16/82	09/29/11	08/16/82	No
340117#	WASHINGTON, TOWNSHIP OF	BURLINGTON COUNTY	07/26/74	06/25/76	12/15/81	12/15/81	No
340363#	WASHINGTON, TOWNSHIP OF	MORRIS COUNTY	12/28/73	06/05/85	06/05/85	06/05/85	No
340496#	WASHINGTON, TOWNSHIP OF	WARREN COUNTY	06/28/74	09/02/82	09/29/11	09/02/82	No
340213B	WASHINGTON, TOWNSHIP OF	GLOUCESTER COUNTY	05/31/74	11/17/82	08/17/16	11/17/82	No
340080#	WASHINGTON, TOWNSHIP OF	BERGEN COUNTY	11/05/76	11/19/80	09/30/05	11/19/80	No
340447#	WATCHUNG, BOROUGH OF	SOMERSET COUNTY	01/25/74	12/04/79	09/28/07	12/04/79	No
340147#	WATERFORD, TOWNSHIP OF	CAMDEN COUNTY	06/28/74	04/29/83	09/28/07(M)	04/29/83	No
345327#	WAYNE, TOWNSHIP OF	PASSAIC COUNTY	02/20/73	07/01/74	09/28/07	02/16/72	No

Federal Emergency Management Agency

Community Status Book Report

NEW JERSEY

Communities Participating in the National Flood Program

CID	Community Name	County	Init FHBM Identified	Init FIRM Identified	Curr Eff Map Date	Reg-Emer Date	Tribal
340228#	WEEHAWKEN, TOWNSHIP OF	HUDSON COUNTY	08/02/74	05/01/84	08/16/06	05/01/84	No
340503B	WENONAH, BOROUGH OF	GLOUCESTER COUNTY	03/29/74	05/11/79	08/17/16	05/11/79	No
340243#	WEST AMWELL, TOWNSHIP OF	HUNTERDON COUNTY	05/11/73	04/01/81	05/02/12	04/01/81	No
340196#	WEST CALDWELL, TOWNSHIP OF	ESSEX COUNTY	06/15/73	04/16/79	06/04/07	04/16/79	No
340160#	WEST CAPE MAY, BOROUGH OF	CAPE MAY COUNTY	06/14/74	02/16/83	07/15/92	02/16/83	No
340214B	WEST DEPTFORD, TOWNSHIP OF	GLOUCESTER COUNTY	03/08/74	06/01/82	08/17/16	06/01/82	No
340334#	WEST LONG BRANCH, BOROUGH OF	MONMOUTH COUNTY	08/24/73	01/16/81	09/25/09	01/16/81	No
340411#	WEST MILFORD, TOWNSHIP OF	PASSAIC COUNTY	07/19/74	01/16/81	09/28/07	01/16/81	No
340229#	WEST NEW YORK, TOWN OF	HUDSON COUNTY	05/31/74	05/01/84	08/16/06	05/01/84	No
340197#	WEST ORANGE, TOWNSHIP OF	ESSEX COUNTY	06/21/74	05/02/77	06/04/07	05/02/77	No
345328	WEST WILDWOOD, BOROUGH OF	CAPE MAY COUNTY	01/08/71	12/31/70	10/17/75	12/31/70	No
340256A	WEST WINDSOR, TOWNSHIP OF	MERCER COUNTY	07/19/74	05/01/84	07/20/16	05/01/84	No
340118#	WESTAMPTON, TOWNSHIP OF	BURLINGTON COUNTY	06/28/74	02/15/80	02/15/80	02/15/80	No
340478#	WESTFIELD, TOWN OF	UNION COUNTY	09/12/75	12/18/79	09/20/06	12/18/79	No
340215B	WESTVILLE, BOROUGH OF	GLOUCESTER COUNTY	03/08/74	05/01/80	08/17/16	05/01/80	No
340081#	WESTWOOD, BOROUGH OF	BERGEN COUNTY	05/11/73	02/04/81	09/30/05	02/04/81	No
340536#	WEYMOUTH, TOWNSHIP OF	ATLANTIC COUNTY	12/20/74	08/10/79	01/16/03	08/10/79	No
340364#	WHARTON, BOROUGH OF	MORRIS COUNTY	03/03/74	02/19/87	02/19/87	02/19/87	No
340497#	WHITE, TOWNSHIP OF	WARREN COUNTY	11/02/73	06/03/77	09/29/11	05/15/84	No
345330#	WILDWOOD CREST, BOROUGH OF	CAPE MAY COUNTY	02/26/71	12/26/75	02/16/96	02/26/71	No
345329#	WILDWOOD, CITY OF	CAPE MAY COUNTY	06/05/70	12/31/70	02/16/96	12/31/70	No
340119#	WILLINGBORO, TOWNSHIP OF	BURLINGTON COUNTY	11/30/73	10/08/76	07/02/79	07/02/79	No
340148#	WINSLOW, TOWNSHIP OF	CAMDEN COUNTY	07/26/74	01/20/82	09/28/07	01/20/82	No
340083#	WOOD-RIDGE, BOROUGH OF	BERGEN COUNTY	09/07/73	08/11/78	09/30/05	08/11/78	No
340164	WOODBINE, BOROUGH OF	CAPE MAY COUNTY	03/08/74	05/18/79	05/18/79(M)	05/18/79	No
345331#	WOODBIDGE, TOWNSHIP OF	MIDDLESEX COUNTY	06/03/72	06/02/72	07/06/10	06/02/72	No
340550B	WOODBURY HEIGHTS, BOROUGH OF	GLOUCESTER COUNTY	02/21/75	05/18/79	08/17/16(M)	05/18/79	No
340216B	WOODBURY, CITY OF	GLOUCESTER COUNTY	07/16/76	05/11/79	08/17/16	05/11/79	No
340082#	WOODCLIFF LAKE, BOROUGH OF	BERGEN COUNTY	02/22/74	09/02/81	09/30/05	09/02/81	No
340412#	WOODLAND PARK, BOROUGH OF	PASSAIC COUNTY	06/28/74	12/15/81	09/28/07	12/15/81	No
340551#	WOODLAND, TOWNSHIP OF	BURLINGTON COUNTY	04/25/75	01/02/82	01/20/82	01/20/82	No
340149C	WOODLYNNE, BOROUGH OF	CAMDEN COUNTY	06/28/74	12/01/81	08/17/16	12/01/81	No
340426A	WOODSTOWN, BOROUGH OF	SALEM COUNTY	10/22/76	05/11/79	06/16/16	05/11/79	No
340217B	WOOLWICH, TOWNSHIP OF	GLOUCESTER COUNTY	04/05/74	09/02/82	08/17/16	09/02/82	No
340120	WRIGHTSTOWN, BOROUGH OF	BURLINGTON COUNTY	06/28/74	05/11/79	05/11/79(M)	05/11/79	No
340084#	WYCKOFF, TOWNSHIP OF	BERGEN COUNTY	07/13/73	08/01/77	09/30/05	08/01/77	No

Summary:

Total In Flood Program	551
Total In Emergency Program	0
Total In the Regular Program	551
Total In Regular Program with No Special Flood Hazard	6
Total In Regular Program But Minimally Flood Prone	28

Federal Emergency Management Agency

Community Status Book Report

NEW JERSEY

Communities Not in the National Flood Program

CID	Community Name	County	Init FHBM Identified	Init FIRM Identified	Curr Eff Map Date	Sanction Date	Tribal
340122C	AUDUBON PARK, BOROUGH OF	CAMDEN COUNTY	06/21/74	09/28/07	08/17/16	06/21/75	No
340543#	FIELDSBORO, BOROUGH OF	BURLINGTON COUNTY	11/29/74	06/15/81	05/03/90	06/15/81(S)	No
340530#	HI-NELLA, BOROUGH OF	CAMDEN COUNTY		09/28/07	06/16/09	09/28/08	No
340549#	NEWFIELD, BOROUGH OF	GLOUCESTER COUNTY	07/01/77	06/17/91	01/20/10	07/01/78	No
340443B	ROCKY HILL, BOROUGH OF	SOMERSET COUNTY	06/28/74	12/16/80	11/04/16	11/07/16(S)	No

Summary:

Total Not in Flood Program	5
Total Suspended from Emergency Program	0
Total Suspended from Regular Program	2
Total Withdrawn Communities Not In Program	0
Total Not In Program With Hazard Area Identified	5
Total Not In Program With Hazard Area Identified < 1 Year	0

Legend:

(E)	Indicates Entry In Emergency Program
NSFHA	No Special Flood Hazard Area - All Zone C
(>)	Date of Current Effective Map is after the Date of This Report
N/A	Not Applicable At This Time
(S)	Suspended Community
(W)	Withdrawn Community
(M)	No Elevation Determined - All Zone A, C and X
(L)	Original FIRM by Letter - All Zone A, C and X

Air Quality

Air Quality (CEST and EA) – PARTNER

This Worksheet was designed to be used by those “Partners” (including Public Housing Authorities, consultants, contractors, and nonprofits) who assist Responsible Entities and HUD in preparing environmental reviews, but legally cannot take full responsibilities for these reviews themselves. Responsible Entities and HUD should use the RE/HUD version of the Worksheet.

General Requirements	Legislation	Regulation
The Clean Air Act is administered by the U.S. Environmental Protection Agency (EPA), which sets national standards on ambient pollutants. In addition, the Clean Air Act is administered by States, which must develop State Implementation Plans (SIPs) to regulate their state air quality. Projects funded by HUD must demonstrate that they conform to the appropriate SIP.	Clean Air Act (42 USC 7401 et seq.) as amended particularly Section 176(c) and (d) (42 USC 7506(c) and (d))	40 CFR Parts 6, 51 and 93
Reference		
https://www.hudexchange.info/environmental-review/air-quality		

Scope of Work

1. Does your project include new construction or conversion of land use facilitating the development of public, commercial, or industrial facilities OR five or more dwelling units?

☐ Yes

→ Continue to Question 2.

☒ No

→ If the RE/HUD agrees with this recommendation, the review is in compliance with this section. Provide any documents used to make your determination.

Air Quality Attainment Status of Project’s County or Air Quality Management District

2. Is your project’s air quality management district or county in non-attainment or maintenance status for any criteria pollutants?

Follow the link below to determine compliance status of project county or air quality management district:

<http://www.epa.gov/oaqps001/greenbk/>

☐ No, project’s county or air quality management district is in attainment status for all criteria pollutants

→ *If the RE/HUD agrees with this recommendation, the review is in compliance with this section. Continue to the Worksheet Summary below. Provide any documents used to make your determination.*

- ☐ Yes, project's management district or county is in non-attainment or maintenance status for one or more criteria pollutants.

Describe the findings:

[Click here to enter text.](#)

→ *Continue to Question 3.*

- 3. Determine the estimated emissions levels of your project for each of those criteria pollutants that are in non-attainment or maintenance status on your project area. Will your project exceed any of the *de minimis* or *threshold* emissions levels of non-attainment and maintenance level pollutants or exceed the screening levels established by the state or air quality management district?**

- ☐ No, the project will not exceed *de minimis* or threshold emissions levels or screening levels

→ *If the RE/HUD agrees with this recommendation, the review is in compliance with this section. Explain how you determined that the project would not exceed de minimis or threshold emissions.*

- ☐ Yes, the project exceeds *de minimis* emissions levels or screening levels.

→ *Continue to Question 4. Explain how you determined that the project would not exceed de minimis or threshold emissions in the Worksheet Summary.*

- 4. For the project to be brought into compliance with this section, all adverse impacts must be mitigated. Explain in detail the exact measures that must be implemented to mitigate for the impact or effect, including the timeline for implementation.**

[Click here to enter text.](#)

Worksheet Summary

Compliance Determination

Provide a clear description of your determination and a synopsis of the information that it was based on, such as:

- Map panel numbers and dates
- Names of all consulted parties and relevant consultation dates
- Names of plans or reports and relevant page numbers
- Any additional requirements specific to your region

No new construction or land use is within scope of 5 year plan.

Are formal compliance steps or mitigation required?

☐ Yes

☐ No

Coastal Zone Management

Coastal Zone Management Act (CEST and EA) – PARTNER

This Worksheet was designed to be used by those “Partners” (including Public Housing Authorities, consultants, contractors, and nonprofits) who assist Responsible Entities and HUD in preparing environmental reviews, but legally cannot take full responsibilities for these reviews themselves. Responsible Entities and HUD should use the RE/HUD version of the Worksheet.

General requirements	Legislation	Regulation
Federal assistance to applicant agencies for activities affecting any coastal use or resource is granted only when such activities are consistent with federally approved State Coastal Zone Management Act Plans.	Coastal Zone Management Act (16 USC 1451-1464), particularly section 307(c) and (d) (16 USC 1456(c) and (d))	15 CFR Part 930
References		
https://www.onecpd.info/environmental-review/coastal-zone-management		

Projects located in the following states must complete this form.

Alabama	Florida	Louisiana	Mississippi	Ohio	Texas
Alaska	Georgia	Maine	New Hampshire	Oregon	Virgin Islands
American Samona	Guam	Maryland	New Jersey	Pennsylvania	Virginia
California	Hawaii	Massachusetts	New York	Puerto Rico	Washington
Connecticut	Illinois	Michigan	North Carolina	Rhode Island	Wisconsin
Delaware	Indiana	Minnesota	Northern Mariana Islands	South Carolina	

1. Is the project located in, or does it affect, a Coastal Zone as defined in your state Coastal Management Plan?

☐ Yes → Continue to Question 2.

☒ No → If the RE/HUD agrees with this recommendation, the review is in compliance with this section. Continue to the Worksheet Summary below. Provide a map showing that the site is not within a Coastal Zone.

2. Does this project include activities that are subject to state review?

☐ Yes → Continue to Question 3.

☐ No → If the RE/HUD agrees with this recommendation, the review is in compliance with this section. Continue to the Worksheet Summary below. Provide documentation used to make your determination.

3. Has this project been determined to be consistent with the State Coastal Management Program?

☐ Yes, with mitigation. → *The RE/HUD must work with the State Coastal Management Program to develop mitigation measures to mitigate the impact or effect of the project.*

☐ Yes, without mitigation. → *If the RE/HUD agrees with this recommendation, the review is in compliance with this section. Continue to the Worksheet Summary below. Provide documentation used to make your determination.*

☐ No, project must be canceled.
Project cannot proceed at this location.

Worksheet Summary

Compliance Determination

Provide a clear description of your determination and a synopsis of the information that it was based on, such as:

- Map panel numbers and dates
- Names of all consulted parties and relevant consultation dates
- Names of plans or reports and relevant page numbers
- Any additional requirements specific to your region

Attached map indicates not within Coastal Area Zone.

Are formal compliance steps or mitigation required?

☐ Yes

☐ No

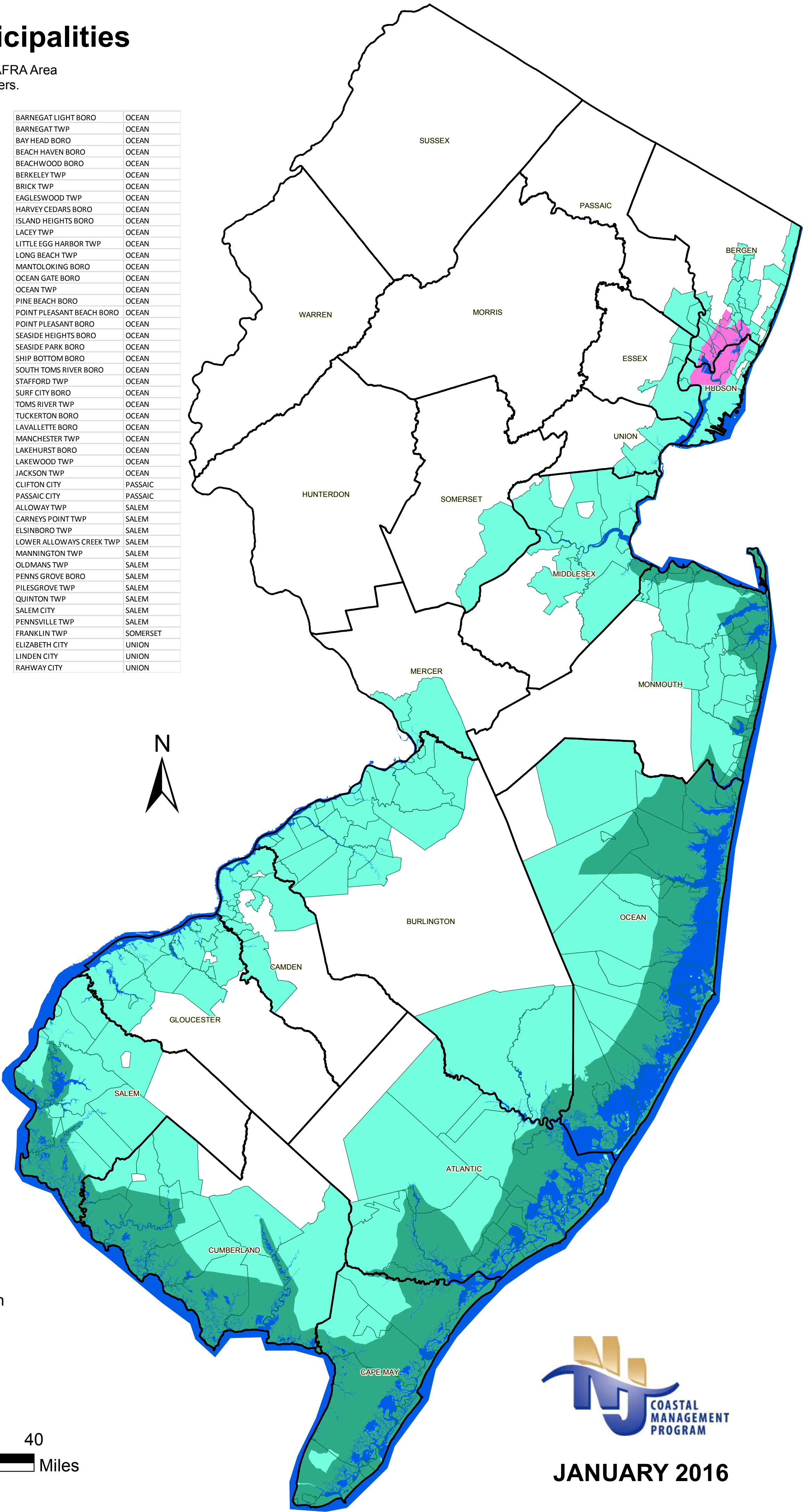
Map of NJ Coastal Municipalities

Municipalities listed includes those in the CAFRA Area
and those with Tidally Influenced Waters.

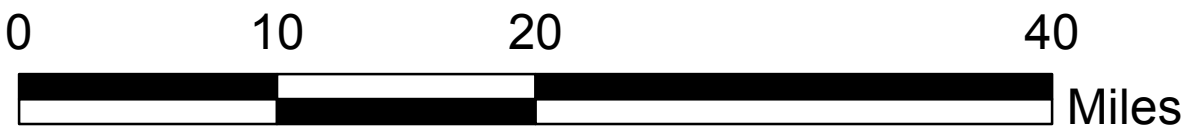
ABSECON CITY	ATLANTIC
ATLANTIC CITY	ATLANTIC
BRIGANTINE CITY	ATLANTIC
CORBIN CITY	ATLANTIC
EGG HARBOR TWP	ATLANTIC
ESTELL MANOR CITY	ATLANTIC
GALLOWAY TWP	ATLANTIC
HAMILTON TWP	ATLANTIC
LINWOOD CITY	ATLANTIC
LONGPORT BORO	ATLANTIC
MARGATE CITY	ATLANTIC
MULLICA TWP	ATLANTIC
NORTHFIELD CITY	ATLANTIC
PLEASANTVILLE CITY	ATLANTIC
PORT REPUBLIC CITY	ATLANTIC
SOMERS POINT CITY	ATLANTIC
VENTNOR CITY	ATLANTIC
WEYMOUTH TWP	ATLANTIC
EGG HARBOR CITY	ATLANTIC
ALPINE BORO	BERGEN
BOGOTA BORO	BERGEN
CARLSTADT BORO	BERGEN
EAST RUTHERFORD BORO	BERGEN
EDGEWATER BORO	BERGEN
ENGLEWOOD CLIFFS BORO	BERGEN
FAIRVIEW BORO	BERGEN
FORT LEE BORO	BERGEN
GARFIELD CITY	BERGEN
HACKENSACK CITY	BERGEN
LITTLE FERRY BORO	BERGEN
LYNDHURST TWP	BERGEN
MOONACHIE BORO	BERGEN
NEW MILFORD BORO	BERGEN
NORTH ARLINGTON BORO	BERGEN
ORADELL BORO	BERGEN
RIDGEFIELD BORO	BERGEN
RIDGEFIELD PARK VILLAGE	BERGEN
RIVER EDGE BORO	BERGEN
RUTHERFORD BORO	BERGEN
TEANECK TWP	BERGEN
TENAFLY BORO	BERGEN
WALLINGTON BORO	BERGEN
SOUTH HACKENSACK TWP	BERGEN
BASS RIVER TWP	BURLINGTON
BEVERLY CITY	BURLINGTON
BORDENTOWN CITY	BURLINGTON
BORDENTOWN TWP	BURLINGTON
BURLINGTON CITY	BURLINGTON
BURLINGTON TWP	BURLINGTON
CHESTERFIELD TWP	BURLINGTON
CINNAMINSON TWP	BURLINGTON
DELANCO TWP	BURLINGTON
EDGEWATER PARK TWP	BURLINGTON
FIELDSBORO BORO	BURLINGTON
FLORENCE TWP	BURLINGTON
HAINESPORT TWP	BURLINGTON
LUMBERTON TWP	BURLINGTON
MANSFIELD TWP	BURLINGTON
MAPLE SHADE TWP	BURLINGTON
MOORESTOWN TWP	BURLINGTON
MOUNT HOLLY TWP	BURLINGTON
MOUNT LAUREL TWP	BURLINGTON
PALMYRA BORO	BURLINGTON
RIVERSIDE TWP	BURLINGTON
RIVERTON BORO	BURLINGTON
SPRINGFIELD TWP	BURLINGTON
WASHINGTON TWP	BURLINGTON
WESTAMPTON TWP	BURLINGTON
WILLINGBORO TWP	BURLINGTON
DELRAN TWP	BURLINGTON
BELLMAWR BORO	CAMDEN
BROOKLAWN BORO	CAMDEN
CAMDEN CITY	CAMDEN
CHERRY HILL TWP	CAMDEN
GLOUCESTER CITY	CAMDEN
GLOUCESTER TWP	CAMDEN
MOUNT EPHRAIM BORO	CAMDEN
PENNSAUKEN TWP	CAMDEN
RUNNEMEDE BORO	CAMDEN
WOODYLYNNE BORO	CAMDEN
HADDON TWP	CAMDEN
AVALON BORO	CAPE MAY
CAPE MAY CITY	CAPE MAY
CAPE MAY POINT BORO	CAPE MAY
DENNIS TWP	CAPE MAY
LOWER TWP	CAPE MAY
MIDDLE TWP	CAPE MAY
NORTH WILDWOOD CITY	CAPE MAY
OCEAN CITY	CAPE MAY
SEA ISLE CITY	CAPE MAY
STONE HARBOR BORO	CAPE MAY
UPPER TWP	CAPE MAY
WEST CAPE MAY BORO	CAPE MAY
WEST WILDWOOD BORO	CAPE MAY
WILDWOOD CITY	CAPE MAY
WILDWOOD CREST BORO	CAPE MAY
WOODBINE BORO	CAPE MAY

BRIDGETON CITY	CUMBERLAND
COMMERCIAL TWP	CUMBERLAND
DOWNNE TWP	CUMBERLAND
FAIRFIELD TWP	CUMBERLAND
GREENWICH TWP	CUMBERLAND
LAWRENCE TWP	CUMBERLAND
MAURICE RIVER TWP	CUMBERLAND
MILLVILLE CITY	CUMBERLAND
STOW CREEK TWP	CUMBERLAND
UPPER DEERFIELD TWP	CUMBERLAND
HOPEWELL TWP	CUMBERLAND
BELLEVILLE TWP	ESSEX
NEWARK CITY	ESSEX
NUTLEY TWP	ESSEX
DEPTFORD TWP	GLOUCESTER
EAST GREENWICH TWP	GLOUCESTER
GREENWICH TWP	GLOUCESTER
LOGAN TWP	GLOUCESTER
MANTUA TWP	GLOUCESTER
NATIONAL PARK BORO	GLOUCESTER
PAULSBORO BORO	GLOUCESTER
SWEDESBORO BORO	GLOUCESTER
WENONAH BORO	GLOUCESTER
WEST DEPTFORD TWP	GLOUCESTER
WOODBURY CITY	GLOUCESTER
WOOLWICH TWP	GLOUCESTER
WESTVILLE BORO	GLOUCESTER
BAYONNE CITY	HUDSON
EAST NEWARK BORO	HUDSON
GUTTENBERG TOWN	HUDSON
HARRISON TOWN	HUDSON
HOBOKEN CITY	HUDSON
JERSEY CITY	HUDSON
KEARNY TOWN	HUDSON
NORTH BERGEN TWP	HUDSON
SECAUCUS TOWN	HUDSON
WEEHAWKEN TWP	HUDSON
WEST NEW YORK TOWN	HUDSON
HAMILTON TWP	MERCER
TRENTON CITY	MERCER
CARTERET BORO	MIDDLESEX
EAST BRUNSWICK TWP	MIDDLESEX
EDISON TWP	MIDDLESEX
HIGHLAND PARK BORO	MIDDLESEX
OLD BRIDGE TWP	MIDDLESEX
PERTH AMBOY CITY	MIDDLESEX
SAYREVILLE BORO	MIDDLESEX
SOUTH AMBOY CITY	MIDDLESEX
SOUTH RIVER BORO	MIDDLESEX
WOODBIDGE TWP	MIDDLESEX
NEW BRUNSWICK CITY	MIDDLESEX
PISCATAWAY TWP	MIDDLESEX
ABERDEEN TWP	MONMOUTH
ALLENHURST BORO	MONMOUTH
ASBURY PARK CITY	MONMOUTH
ATLANTIC HIGHLANDS BORO	MONMOUTH
AVON-BY-THE-SEA BORO	MONMOUTH
BELMAR BORO	MONMOUTH
BRADLEY BEACH BORO	MONMOUTH
BRIELLE BORO	MONMOUTH
DEAL BORO	MONMOUTH
EATONTOWN BORO	MONMOUTH
FAIR HAVEN BORO	MONMOUTH
HAZLET TWP	MONMOUTH
HIGHLANDS BORO	MONMOUTH
INTERLAKEN BORO	MONMOUTH
KEANSBURG BORO	MONMOUTH
KEYPORT BORO	MONMOUTH
LITTLE SILVER BORO	MONMOUTH
LOCH ARBOUR VILLAGE	MONMOUTH
LONG BRANCH CITY	MONMOUTH
MANASQUAN BORO	MONMOUTH
MATAWAN BORO	MONMOUTH
MIDDLETOWN TWP	MONMOUTH
MONMOUTH BEACH BORO	MONMOUTH
NEPTUNE CITY BORO	MONMOUTH
NEPTUNE TWP	MONMOUTH
OCEANPORT BORO	MONMOUTH
RED BANK BORO	MONMOUTH
RUMSON BORO	MONMOUTH
SEA BRIGHT BORO	MONMOUTH
SEA GIRT BORO	MONMOUTH
SHREWSBURY BORO	MONMOUTH
SPRING LAKE BORO	MONMOUTH
SPRING LAKE HEIGHTS BORO	MONMOUTH
TINTON FALLS BORO	MONMOUTH
UNION BEACH BORO	MONMOUTH
WALL TWP	MONMOUTH
WEST LONG BRANCH BORO	MONMOUTH
OCEAN TWP	MONMOUTH
HOLMDEL TWP	MONMOUTH
LAKE COMO BORO	MONMOUTH
COLTS NECK TWP	MONMOUTH

BARNEGAT LIGHT BORO	OCEAN
BARNEGAT TWP	OCEAN
BAY HEAD BORO	OCEAN
BEACH HAVEN BORO	OCEAN
BEACHWOOD BORO	OCEAN
BERKELEY TWP	OCEAN
BRICK TWP	OCEAN
EAGLESWOOD TWP	OCEAN
HARVEY CEDARS BORO	OCEAN
ISLAND HEIGHTS BORO	OCEAN
LACEY TWP	OCEAN
LITTLE EGG HARBOR TWP	OCEAN
LONG BEACH TWP	OCEAN
MANTOLOKING BORO	OCEAN
OCEAN GATE BORO	OCEAN
OCEAN TWP	OCEAN
PINE BEACH BORO	OCEAN
POINT PLEASANT BEACH BORO	OCEAN
POINT PLEASANT BORO	OCEAN
SEASIDE HEIGHTS BORO	OCEAN
SEASIDE PARK BORO	OCEAN
SHIP BOTTOM BORO	OCEAN
SOUTH TOMS RIVER BORO	OCEAN
STAFFORD TWP	OCEAN
SURF CITY BORO	OCEAN
TOMS RIVER TWP	OCEAN
TUCKERTON BORO	OCEAN
LAVALLETTE BORO	OCEAN
MANCHESTER TWP	OCEAN
LAKEHURST BORO	OCEAN
LAKEWOOD TWP	OCEAN
JACKSON TWP	OCEAN
CLIFTON CITY	PASSAIC
PASSAIC CITY	PASSAIC
ALLOWAY TWP	SALEM
CARNEYS POINT TWP	SALEM
ELSINBORO TWP	SALEM
LOWER ALLOWAYS CREEK TWP	SALEM
MANNINGTON TWP	SALEM
OLDMANS TWP	SALEM
PENNS GROVE BORO	SALEM
PILESGROVE TWP	SALEM
QUINTON TWP	SALEM
SALEM CITY	SALEM
PENNSVILLE TWP	SALEM
FRANKLIN TWP	SOMERSET
ELIZABETH CITY	UNION
LINDEN CITY	UNION
RAHWAY CITY	UNION



- Tidally Influenced Municipalities
- Hackensack Meadowlands Region
- CAFRA Zone
- New Jersey Tidal Waterways



1:471,215



JANUARY 2016

STATE COASTAL ZONE BOUNDARIES

February 9, 2012

STATE	DEFINITION OF STATE'S COASTAL ZONE (The seaward boundary of the Great Lake States is the U.S.-Canada International boundary, and for all other States is the 3 nautical mile territorial sea, except for those States marked with an asterisk (*))
ALABAMA	Alabama's coastal zone extends inland to the continuous 10-foot elevation contour in Baldwin and Mobile Counties.
ALASKA	As of July 1, 2011, Alaska no longer has a federally approved coastal management program or defined coastal zone and federal consistency does not apply to Alaska. Contact NOAA's Office of Ocean and Coastal Resource Management for additional information.
AMERICAN SAMOA	American Samoa's coastal zone is the entire Territory.
CALIFORNIA & BCDC	<p>California's coastal zone generally extends 1,000 yards inland from the mean high tide line. In significant coastal estuarine habitat and recreational areas it extends inland to the first major ridgeline or 5 miles from the mean high tide line, whichever is less. In developed urban areas, the boundary is generally less than 1,000 yards.</p> <p>The coastal zone for the San Francisco Bay Conservation and Development Commission (BCDC) includes the open water, marshes and mudflats of greater San Francisco Bay, and areas 100 feet inland from the line of highest tidal action. The boundary also includes: the Suisun marsh and buffer zone; managed wetlands diked off from the Bay; and open waters diked off from the Bay and used in salt production.</p>
CONNECTICUT	Connecticut's coastal zone has two tiers incorporated within the 36 coastal townships. The first tier is bounded by a continuous line delineated by a 1,000 foot linear setback measured from the mean high water mark in coastal waters; or a 1,000 foot linear setback measured from the inland boundary of state regulated tidal wetlands; or the continuous interior contour elevation of the one hundred year frequency coastal flood zone; whichever is farthest inland. The second tier is the area between the inland boundary of the 36 coastal communities and the inland boundary of the first tier.
DELAWARE	Delaware's coastal zone includes the whole state.
FLORIDA *	Florida's coastal zone is the entire State, but has two tiers. Local governments eligible to receive coastal management funds are limited to those Gulf and Atlantic coastal cities and counties which include or are contiguous to state water bodies where marine species of vegetation constitute the dominant plant community. Florida's seaward boundary in the Gulf of Mexico is 3 marine leagues (9 nautical miles) and is 3 nautical miles in the Atlantic.
GEORGIA	Georgia's coastal zone includes the 11 counties that border tidally-influenced waters or have economies that are closely tied to coastal resources.
GUAM	Guam's coastal zone is the entire Territory.
HAWAII	Hawaii's coastal zone is the entire state.

ILLINOIS	Illinois' coastal zone has two components. The Lakeshore Boundary is based on the Lake Michigan watershed and is generally parallel to the Lake Michigan shoreline. The Inland Waterway Boundary includes Inland Waterway Corridors, which are select segments of the Chicago River system (North Branch, South Branch, Main Branch and North Shore Channel) and select segments of the Little Calumet and Grand Calumet Rivers. The Inland Waterway Corridors consist of both the waterway and designated land area to either side of the waterway.
INDIANA	Indiana's coastal zone is based on watershed boundaries within coastal townships and the counties of Lake, Porter and LaPorte. To create an inland boundary that is identifiable in practical landmarks, the coastal zone boundary is described based on the U.S. Geological Survey Quadrangle maps and major roads for each county. The coastal zone boundary is located in the northern portions of Lake, Porter, and LaPorte Counties. At its widest extent, the boundary extends away from the shoreline 17 miles to the Crown Point area and at its narrowest point, less than 2 miles, just north of Hudson Lake in LaPorte County. See NOAA, <i>Indiana Lake Michigan Coastal Program and Final Environmental Impact Statement</i> , Appendix C (April 2002), to determine the precise coastal zone boundary in a particular area of the State.
LOUISIANA	Louisiana's coastal zone varies from 16 to 32 miles inland from the Gulf coast and generally follows the Intracoastal Waterway running from the Texas-Louisiana state line then follows highways through Vermilion, Iberia, and St. Mary parishes, then dipping southward following the natural ridges below Houma, then turning northward to take in Lake Pontchartrain and ending at the Mississippi-Louisiana border.
MAINE	Maine's coastal zone includes the inland line of coastal towns on tidewaters and all islands.
MARYLAND	Maryland's coastal zone extends to the inland boundary of the 16 counties bordering the Atlantic Ocean, the Chesapeake Bay, and the Potomac River (as far as the municipal limits of Washington, D.C), and includes Baltimore City and all local jurisdictions within the counties.
MASSACHUSETTS	Massachusetts' coastal zone extends 100 feet inland of specified major roads, RR tracks, or other visible right of ways which are located within a half mile of coastal waters or salt marshes. The coastal zone includes all islands, transitional and intertidal areas, and coastal wetlands and beaches. In instances where the road boundary excludes significant resource areas, the boundary line may depart from the road to encompass.
MICHIGAN	Michigan's coastal zone, generally, extends a minimum of 1,000 feet from the ordinary high water mark. The boundary extends further inland in some locations to encompass coastal lakes, rivermouths, and bays; floodplains; wetlands; dune areas; urban areas; and public park, recreation, and natural areas.
MINNESOTA	Minnesota's coastal zone is divided into three areas. The first includes the area of the St. Louis River in Carlton County, south of Duluth. The second is the city of Duluth and surrounding areas of urban growth and expansion to the north and west. The third is the region between the Duluth city limits north to the Canadian border, also known as the "North Shore," which includes portions of St. Louis, Lake, and Cook Counties. See NOAA, <i>Minnesota's Lake Superior Coastal Program Final Environmental Impact Statement</i> , Chapter One, (May 1999), to determine the precise coastal zone boundary in a particular area of the State.

MISSISSIPPI	Mississippi's coastal zone includes the 3 counties adjacent to the coast. The coastal zone includes these counties, as well as all adjacent coastal waters. Included in this definition are the barrier islands of the coast.
NEW HAMPSHIRE	New Hampshire's coastal zone is the 17 coastal municipalities.
NEW JERSEY	New Jersey's coastal zone recognizes four distinct regions of the State and treats them separately. From the New York border to the Raritan Bay, the boundary extends landward from mean high water to the first road or property line. From the Raritan Bay south along the Atlantic shoreline and up to the Delaware Memorial Bridge, the boundary extends from half a mile to 24 miles inland (1,376 square miles of land area). From the Delaware Memorial Bridge northward up the Delaware River to Trenton, the boundary extends landward to the first road inclusive of all wetlands. The fourth boundary serves a 31-mile square area in the northeast corner of the state bordering the Hudson river (New Jersey Meadowlands Commission).
NEW YORK	New York's coastal zone varies from region to region while incorporating the following conditions: The inland boundary is approximately 1,000 feet from the shoreline of the mainland. In urbanized and developed coastal locations the landward boundary is approximately 500 feet from the mainland's shoreline, or less than 500 feet where a roadway or railroad line runs parallel to the shoreline at a distance of under 500 feet and defines the boundary. In locations where major state-owned lands and facilities or electric power generating facilities abut the shoreline, the boundary extends inland to include them. In some areas, such as Long Island Sound and the Hudson River Valley, the boundary may extend inland up to 10,000 feet to encompass significant coastal resources, such as areas of exceptional scenic value, agricultural or recreational lands, and major tributaries and headlands.
NORTH CAROLINA	North Carolina's coastal zone includes the 20 counties that in whole or in part are adjacent to, adjoining, intersected by or bounded by the Atlantic Ocean or any coastal sound(s). Within this boundary, there are two tiers. The first tier is comprised of Areas of Environmental Concern (AEC) and is subject to more thorough regulatory controls. AECs include: coastal wetlands, estuarine waters, public trust areas, estuarine shorelines, ocean beaches, frontal dunes, ocean erosion areas, inlet lands, small surface water supply watersheds, public water supply well-fields, and fragile natural resource areas. The second tier includes land uses which have potential to affect coastal waters even though they are not located in AECs.
NORTHERN MARIANA ISLANDS	Northern Mariana Islands' coastal zone is the entire Commonwealth. (Note: a recent federal court decision ruled that the Commonwealth does not own the adjacent territorial sea. A consent decree allows the CNMI to manage the area.)
OHIO	Ohio's coastal zone includes portions of 9 counties bordering Lake Erie and its tributaries and varies depending on biophysical characteristics of various coastal regions— in the western part of the coast the boundary extends inland up to 15 miles along certain low lying wetland and floodplain areas; in most of the eastern part of the State, areas with high bluffs, the boundary extends inland for only about an eighth of a mile, with the exception of the Mentor Marsh area.
OREGON	Oregon's coastal zone extends inland to the crest of the coastal range, except for the following: along the Umpqua River, where it extends upstream to Scottsburg; along the Rogue River, where it extends upstream to Agness; and except in the Columbia River Basin, where it extends upstream to the downstream end of Puget Island.

PENNSYLVANIA	Pennsylvania's coastal zone along Lake Erie varies from 900 feet in urban areas to over 3 miles in more rural areas, and encompasses the floodplains of Lake Erie and tributary streams, bluff hazards recession areas, and coastal wetlands. The coastal zone along the Delaware River Estuary extends inland to 660 feet in urbanized areas, to 3.5 miles in rural areas, and includes floodplains of the Delaware and Schuylkill Rivers and their tributaries to the upper limit of tidal influence, and tidal and freshwater wetlands.
PUERTO RICO *	Puerto Rico's coastal zone, generally, extends 1,000 meters inland; however, it extends further inland in certain areas to include important coastal resources. Puerto Rico's seaward boundary is 3 marine leagues (9 nautical miles).
RHODE ISLAND	Rhode Island's coastal zone includes the whole state. However, the inland extent of the regulatory authority of the State's CZMA agency is 200 feet inland from any coastal feature, to watersheds, and to certain activities that occur anywhere within the State that include: power-generating plants; petroleum storage facilities; chemical or petroleum processing; minerals extraction; sewage treatment and disposal plants; solid waste disposal facilities; and, desalination plants.
SOUTH CAROLINA	South Carolina's coastal zone includes all lands and waters in the counties which contain any one or more of the critical areas (coastal waters, tidelands, beaches, and primary oceanfront sand dunes).
TEXAS *	Texas' coastal zone is generally the area seaward of the Texas coastal facility designation line which roughly follows roads that are parallel to coastal waters and wetlands generally within one mile of tidal rivers. The boundary encompasses all or portions of 18 coastal counties. Texas' seaward boundary is 3 marine leagues (9 nautical miles).
VIRGINIA	Virginia's coastal zone includes the 29 counties, 17 cities, and 42 incorporated towns of <i>Tidewater Virginia</i> , including the Atlantic Coast watershed and portions of the Chesapeake Bay and Albemarle-Pamlico Sound watersheds.
VIRGIN ISLANDS	Virgin Islands' coastal zone includes the entire territory.
WASHINGTON	Washington's coastal zone is the 15 coastal counties that front saltwater.
WISCONSIN	Wisconsin's coastal zone is the 15 counties that front Lake Superior, Lake Michigan, or Green Bay.

Contamination & Toxic Surfaces

Contamination and Toxic Substances (Single Family Properties) – PARTNER

This Worksheet was designed to be used by those “Partners” (including Public Housing Authorities, consultants, contractors, and nonprofits) who assist Responsible Entities and HUD in preparing environmental reviews, but legally cannot take full responsibilities for these reviews themselves. Responsible Entities and HUD should use the RE/HUD version of the Worksheet.

General requirements	Legislation	Regulations
It is HUD policy that all properties that are being proposed for use in HUD programs be free of hazardous materials, contamination, toxic chemicals and gases, and radioactive substances, where a hazard could affect the health and safety of the occupants or conflict with the intended utilization of the property.		24 CFR 58.5(i)(2) 24 CFR 50.3(i)
Reference		
https://www.hudexchange.info/programs/environmental-review/site-contamination		

- 1. Evaluate the site for contamination. Were any on-site or nearby toxic, hazardous, or radioactive substances found that could affect the health and safety of project occupants or conflict with the intended use of the property?**

Provide a map or other documentation of absence or presence of contamination¹ and explain evaluation of site contamination in the Worksheet below.

☒ No

Explain:

Click here to enter text.

→ If the RE/HUD agrees with this recommendation, the review is in compliance with this section. Continue to the Worksheet Summary below.

☐ Yes

→ Describe the findings, including any recognized environmental conditions (RECs), in Worksheet Summary below. Continue to Question 2.

¹ Utilize EPA’s Enviromapper and state/tribal databases to identify nearby dumps, junk yards, landfills, hazardous waste sites, and industrial sites, including EPA National Priorities List Sites (Superfund sites), CERCLA or state-equivalent sites, RCRA Corrective Action sites with release(s) or suspected release(s) requiring clean-up action and/or further investigation. Additional supporting documentation may include other inspections and reports.

Check here if an ASTM Phase I Environmental Site Assessment (ESA) report was utilized. [Note: HUD regulations does not require an ASTM Phase I ESA report for single family homes]

2. Mitigation

Work with the RE/HUD to identify the mitigation needed according to the requirements of the appropriate federal, state, tribal, or local oversight agency. If the adverse environmental mitigation cannot be mitigated, then HUD assistance may not be used for the project at this site.

Can adverse environmental impacts be mitigated?

☐ Adverse environmental impacts cannot feasibly be mitigated

→ Project cannot proceed at this location.

☐ Yes, adverse environmental impacts can be eliminated through mitigation.

→ *Provide all mitigation requirements² and documents. Continue to Question 3.*

3. Describe how compliance was achieved. Include any of the following that apply: State Voluntary Clean-up Program, a No Further Action letter, use of engineering controls³, or use of institutional controls⁴.

[Click here to enter text.](#)

If a remediation plan or clean-up program was necessary, which standard does it follow?

☐ Complete removal

☐ Risk-based corrective action (RBCA)

☐ Other

→ *Continue to the Worksheet Summary.*

² Mitigation requirements include all clean-up actions required by applicable federal, state, tribal, or local law. Additionally, provide, as applicable, the long-term operations and maintenance plan, Remedial Action Work Plan, and other equivalent documents.

³ Engineering controls are any physical mechanism used to contain or stabilize contamination or ensure the effectiveness of a remedial action. Engineering controls may include, without limitation, caps, covers, dikes, trenches, leachate collection systems, signs, fences, physical access controls, ground water monitoring systems and ground water containment systems including, without limitation, slurry walls and ground water pumping systems.

⁴ Institutional controls are mechanisms used to limit human activities at or near a contaminated site, or to ensure the effectiveness of the remedial action over time, when contaminants remain at a site at levels above the applicable remediation standard which would allow for unrestricted use of the property. Institutional controls may include structure, land, and natural resource use restrictions, well restriction areas, classification exception areas, deed notices, and declarations of environmental restrictions.

Worksheet Summary

Compliance Determination

Provide a clear description of your determination and a synopsis of the information that it was based on, such as:

- Map panel numbers and dates
- Names of all consulted parties and relevant consultation dates
- Names of plans or reports and relevant page numbers
- Any additional requirements specific to your region

[Click here to enter text.](#)

Are formal compliance steps or mitigation required?

☐ Yes

☐ No

Contamination and Toxic Substances (Multifamily and Non-Residential Properties) – PARTNER

This Worksheet was designed to be used by those “Partners” (including Public Housing Authorities, consultants, contractors, and nonprofits) who assist Responsible Entities and HUD in preparing environmental reviews, but legally cannot take full responsibilities for these reviews themselves. Responsible Entities and HUD should use the RE/HUD version of the Worksheet.

General requirements	Legislation	Regulations
It is HUD policy that all properties that are being proposed for use in HUD programs be free of hazardous materials, contamination, toxic chemicals and gases, and radioactive substances, where a hazard could affect the health and safety of the occupants or conflict with the intended utilization of the property.		24 CFR 58.5(i)(2) 24 CFR 50.3(i)
Reference		
https://www.hudexchange.info/programs/environmental-review/site-contamination		

1. How was site contamination evaluated?¹ Select all that apply.

- ☐ ASTM Phase I ESA
- ☐ ASTM Phase II ESA
- ☐ Remediation or clean-up plan
- ☐ ASTM Vapor Encroachment Screening
- ☒ None of the above

→ Provide documentation and reports and include an explanation of how site contamination was evaluated in the Worksheet Summary.

Continue to Question 2.

2. Were any on-site or nearby toxic, hazardous, or radioactive substances found that could affect the health and safety of project occupants or conflict with the intended use of the property? (Were any recognized environmental conditions or RECs identified in a Phase I ESA and confirmed in a Phase II ESA?)

- ☐ No

¹ HUD regulations at 24 CFR § 58.5(i)(2)(ii) require that the environmental review for multifamily housing with five or more dwelling units or non-residential property include the evaluation of previous uses of the site or other evidence of contamination on or near the site. For acquisition and new construction of multifamily and nonresidential properties HUD strongly advises the review include an ASTM Phase I Environmental Site Assessment (ESA) to meet real estate transaction standards of due diligence and to help ensure compliance with HUD’s toxic policy at 24 CFR §58.5(i) and 24 CFR §50.3(i). Also note that some HUD programs require an ASTM Phase I ESA.

Explain:

Click here to enter text.

→ *If the RE/HUD agrees with this recommendation, the review is in compliance with this section. Continue to the Worksheet Summary below.*

☐ Yes.

→ *Describe the findings, including any recognized environmental conditions (RECs), in Worksheet Summary below. Continue to Question 3.*

3. Mitigation

Work with the RE/HUD to identify the mitigation needed according to the requirements of the appropriate federal, state, tribal, or local oversight agency. If the adverse environmental effects cannot be mitigated, then HUD assistance may not be used for the project at this site.

Can adverse environmental impacts be mitigated?

☐ Adverse environmental impacts cannot feasibly be mitigated

→ Project cannot proceed at this location.

☐ Yes, adverse environmental impacts can be eliminated through mitigation.

→ *Provide all mitigation requirements² and documents. Continue to Question 4.*

4. Describe how compliance was achieved. Include any of the following that apply: State Voluntary Clean-up Program, a No Further Action letter, use of engineering controls³, or use of institutional controls⁴.

Click here to enter text.

² Mitigation requirements include all clean-up actions required by applicable federal, state, tribal, or local law. Additionally, provide, as applicable, the long-term operations and maintenance plan, Remedial Action Work Plan, and other equivalent documents.

³ Engineering controls are any physical mechanism used to contain or stabilize contamination or ensure the effectiveness of a remedial action. Engineering controls may include, without limitation, caps, covers, dikes, trenches, leachate collection systems, signs, fences, physical access controls, ground water monitoring systems and ground water containment systems including, without limitation, slurry walls and ground water pumping systems.

⁴ Institutional controls are mechanisms used to limit human activities at or near a contaminated site, or to ensure the effectiveness of the remedial action over time, when contaminants remain at a site at levels above the applicable remediation standard which would allow for unrestricted use of the property. Institutional controls may include structure, land, and natural resource use restrictions, well restriction areas, classification exception areas, deed notices, and declarations of environmental restrictions.

If a remediation plan or clean-up program was necessary, which standard does it follow?

☐ Complete removal

→ *Continue to the Worksheet Summary.*

☐ Risk-based corrective action (RBCA)

→ *Continue to the Worksheet Summary.*

Worksheet Summary

Compliance Determination

Provide a clear description of your determination and a synopsis of the information that it was based on, such as:

- Map panel numbers and dates
- Names of all consulted parties and relevant consultation dates
- Names of plans or reports and relevant page numbers
- Any additional requirements specific to your region

[Click here to enter text.](#)

Are formal compliance steps or mitigation required?

☐ Yes

☐ No

Pop Moylan Blvd.

08096

Ref: Deptford Park

Friday, September 30, 2016

Environmental Radius Report



2055 E. Rio Salado Pkwy
Tempe, AZ 85381
480-967-6752

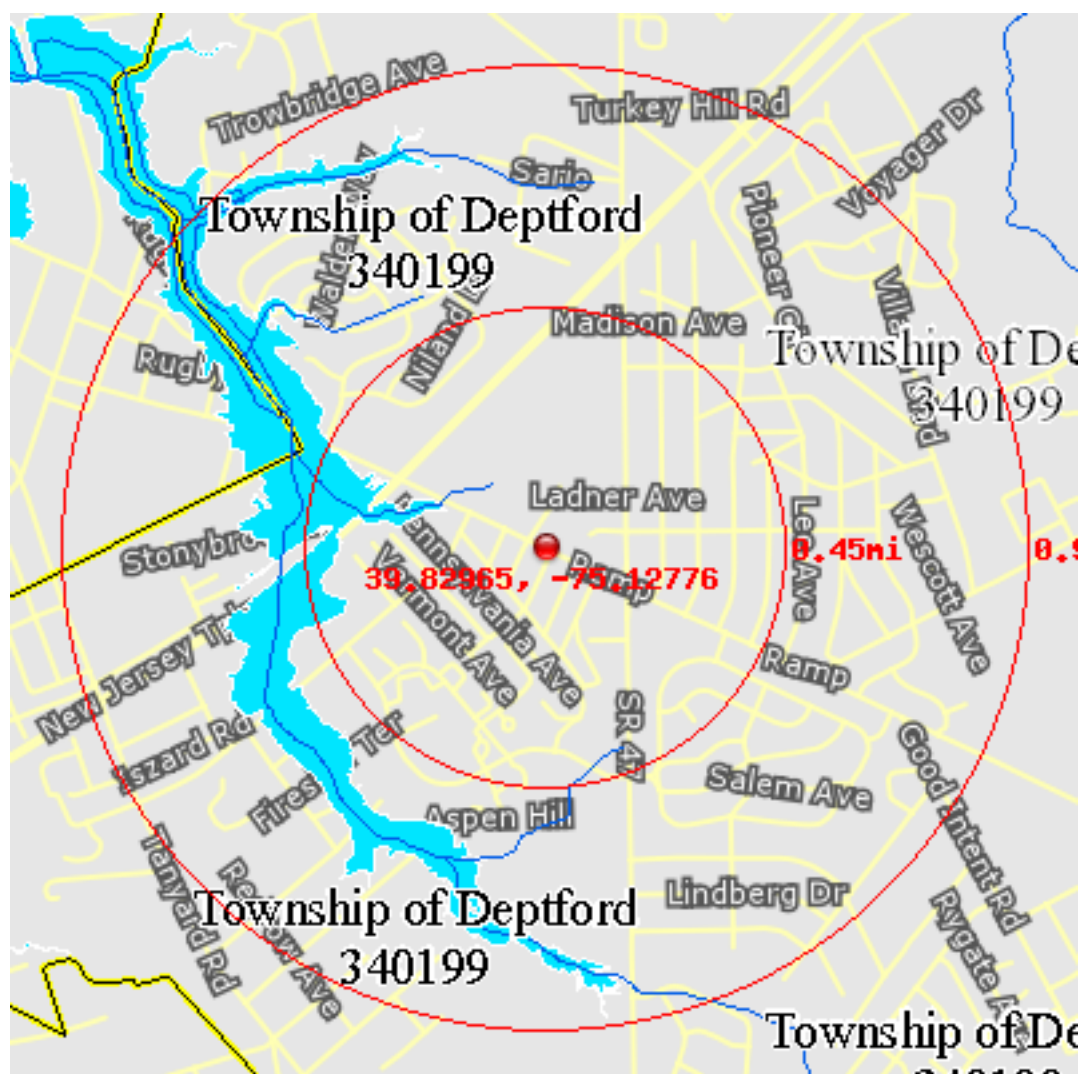
Summary








Flood Zones Hazard Map

Federal Emergency Management Agency (FEMA)

	< 1/4	1/4 - 1/2	1/2 - 1
National Priorities List (NPL)			
CERCLIS List			1
CERCLIS NFRAP			
RCRA CORRACTS Facilities			
RCRA non-CORRACTS TSD Facilities			
Federal Institutional Control / Engineering Control Registry			
Emergency Response Notification System (ERNS)			
US Toxic Release Inventory			
US RCRA Generators (CESQG, SQG, LQG)	1	1	1
US ACRES (Brownfields)			
US NPDES	1		1
US Air Facility System (AIRS / AFS)	1		1
NJ Environmental Management System	21	21	83
NJ Groundwater Contamination Area (CEA)	1	1	
NJ Groundwater Contamination Area (CKE)			
NJ Chromate Waste Sites			
NJ Activity and Use Limitations			
NJ Known Contaminated Sites	2	2	4
NJ Underground Storage Tanks		1	2
NJ Closed Landfills			

Flood Hazard Zones Map



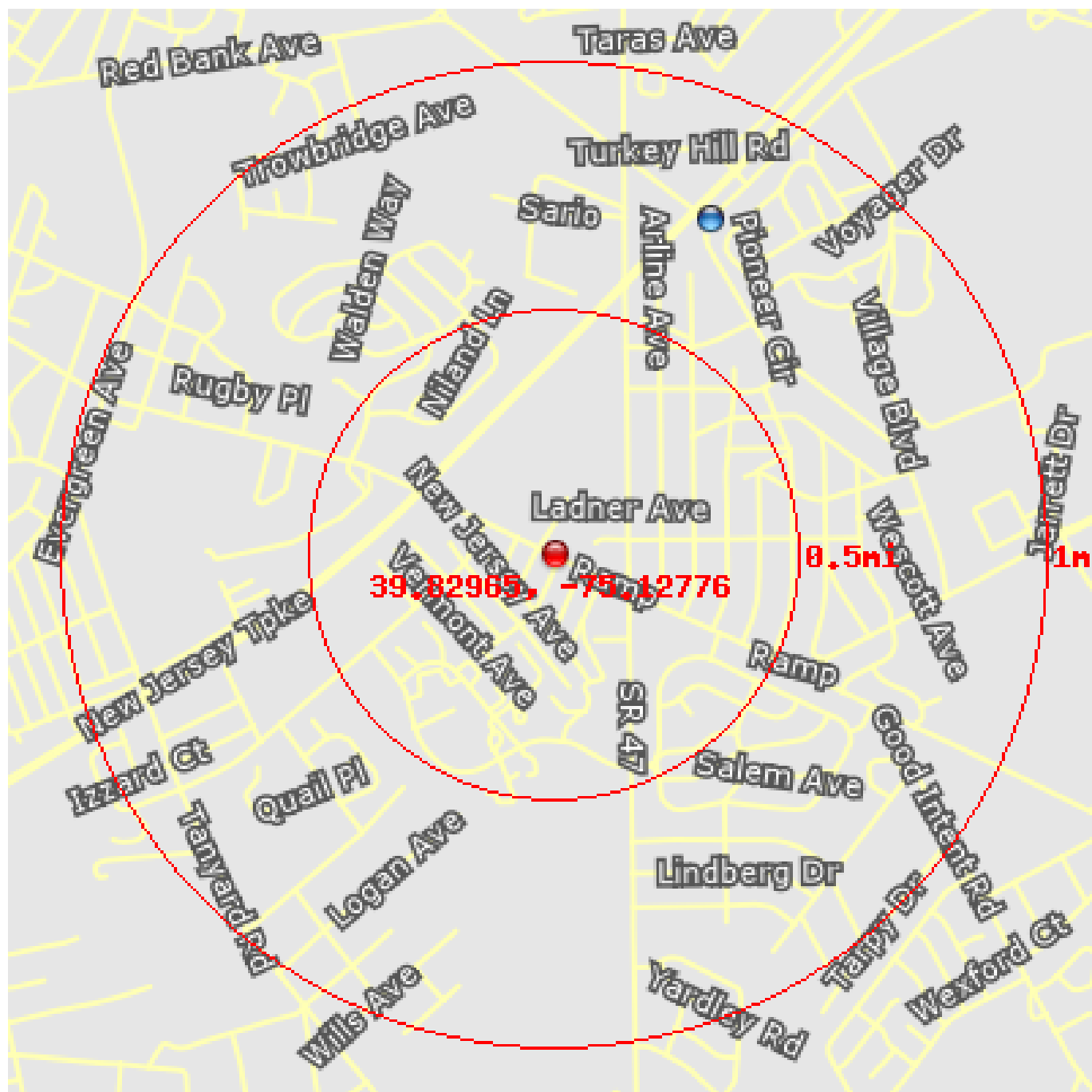
-  Area of Undetermined Flood Hazard
-  0.2% Annual Chance Flood Hazard
-  Future Conditions 1% Annual Chance Flood Hazard
-  1% Annual Chance Flood Hazard
-  Regulatory Floodway
-  Special Floodway
-  Area with Reduced Risk Due to Levee

National Priorities List (NPL)

This database returned no results for your area.

The Superfund Program, administered under the Comprehensive Environmental Response, Compensation, and Liability Act (CERCLA) is an EPA Program to locate, investigate, and clean up the worst hazardous waste sites throughout the United States. The NPL (National Priorities List) is the list of national priorities among the known releases or threatened releases of hazardous substances, pollutants, or contaminants throughout the United States and its territories. The NPL is intended primarily to guide the EPA in determining which sites warrant further investigation. The boundaries of an NPL site are not tied to the boundaries of the property on which a facility is located. The release may be contained within a single property's boundaries or may extend across property boundaries onto other properties. The boundaries can, and often do change as further information on the extent and degree of contamination is obtained.

CERCLIS List



This database returned 1 results for your area.

The United States Environmental Protection Agency (EPA) investigates known or suspected uncontrolled or abandoned hazardous substance facilities under the Comprehensive Environmental Response, Compensation, and Liability Act (CERCLA). EPA maintains a comprehensive list of these facilities in a database known as the Comprehensive Environmental Response, Compensation and Liability Information System (CERCLIS). These sites have either been investigated or are currently under investigation by the EPA for release or threatened release of hazardous substances. Once a site is placed in CERCLIS, it may be subjected to several levels of review and evaluation and ultimately placed on the National Priority List (NPL).

CERCLIS sites designated as "No Further Remedial Action Planned" (NFRAP) have been removed from CERCLIS. NFRAP sites may be sites where, following an initial investigation, no contamination was found, contamination was removed quickly without the need for the site to be placed on the NPL, or the contamination was not serious enough to require Federal Superfund Action or NPL consideration.

CERCLIS List

Location	39.8394, -75.12171
Distance to site	3941 ft / 0.75 mi NE
Info URL	http://iaspub.epa.gov/enviro/fii_query_detail.disp_program_facility?p_registry_id=110004179898
EPA Identifier	110004179898
Primary Name	MARTELL FARM
Address	1327 TURKEY HILL RD
City	DEPTFORD
County	GLOUCESTER
State	NJ
Zipcode	08096
NAICS Codes	221119
SIC Codes	0213, 4941
SIC Descriptions	HOGS, WATER SUPPLY
Programs	BR, CERCLIS, NJ-NJEMS, NPDES, RCRAINFO
Program Interests	HAZARDOUS WASTE BIENNIAL REPORTER, ICIS-NPDES NON-MAJOR, STATE MASTER, SUPERFUND (NON-NPL), UNSPECIFIED UNIVERSE
Updated On	30-JUL-13
Recorded On	01-MAR-00
NAICS Descriptions	OTHER ELECTRIC POWER GENERATION.
Program ID	NJ0137685

CERCLIS NFRAP

This database returned no results for your area.

As of February 1995, CERCLIS sites designated "No Further Remedial Action Planned" NFRAP have been removed from CERCLIS. NFRAP sites may be sites where, following an initial investigation, no contamination was found, contamination was removed quickly without the site being placed on the NPL, or the contamination was not serious enough to require Federal Superfund action or NPL consideration. EPA has removed these NFRAP sites from CERCLIS to lift unintended barriers to the redevelopment of these properties. This policy change is part of EPA's Brownfields Redevelopment Program to help cities, states, private investors and affected citizens promote economic redevelopment of unproductive urban sites.

RCRA CORRACTS Facilities

This database returned no results for your area.

The United States Environmental Protection Agency (EPA) regulates hazardous waste under the Resource Conservation and Recovery Act (RCRA). The EPA maintains the Corrective Action Report (CORRACTS) database of Resource Conservation and Recovery Act (RCRA) facilities that are undergoing "corrective action." A "corrective action order" is issued pursuant to RCRA Section 3008(h) when there has been a release of hazardous waste or constituents into the environment from a RCRA facility. Corrective actions may be required beyond the facility's boundary and can be required regardless of when the release occurred, even if it predated RCRA.

RCRA non-CORRACTS TSD Facilities

This database returned no results for your area.

The United States Environmental Protection Agency (EPA) regulates hazardous waste under the Resource Conservation and Recovery Act (RCRA). The EPA's RCRA Program identifies and tracks hazardous waste from the point of generation to the point of disposal. The RCRA Facilities database is a compilation by the EPA of facilities that report generation, storage, transportation, treatment, or disposal of hazardous waste. RCRA Permitted Treatment, Storage, Disposal Facilities (RCRA-TSD) are facilities which treat, store and/or dispose of hazardous waste.

Federal Institutional Control / Engineering Control Registry

This database returned no results for your area.

Federal Institutional Control / Engineering Control Registry

Emergency Response Notification System (ERNS)

This database returned no results for your area.

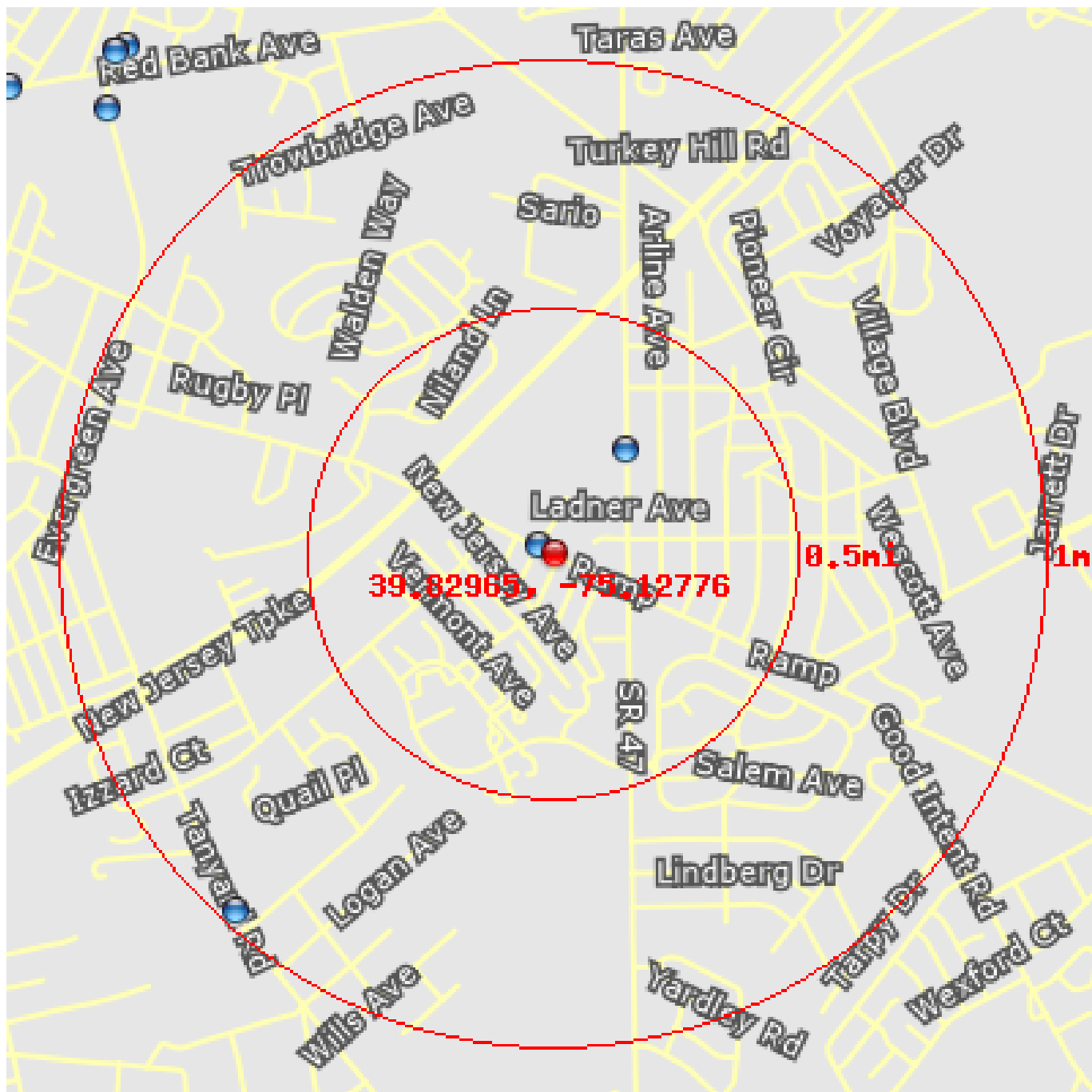
The Emergency Response Notification System (ERNS) is a national computer database used to store information on unauthorized releases of oil and hazardous substances. The program is a cooperative effort of the Environmental Protection Agency, the Department of Transportation Research and Special Program Administration's John Volpe National Transportation System Center and the National Response Center. There are primarily five Federal statutes that require release reporting: the Comprehensive Environmental Response, Compensation and Liability Act (CERCLA) section 103; the Superfund Amendments and Reauthorization Act(SARA) Title III Section 304; the Clean Water Act of 1972(CWA) section 311(b)(3); and the Hazardous Material Transportation Act of 1974(HMTA section 1808(b).

US Toxic Release Inventory

This database returned no results for your area.

The Toxics Release Inventory (TRI) is a publicly available EPA database that contains information on toxic chemical releases and other waste management activities reported annually by certain covered industry groups as well as federal facilities. TRI reporters for all reporting years are provided in the file.

US RCRA Generators (CESQG, SQG, LQG)



This database returned 3 results for your area.

The United States Environmental Protection Agency (EPA) regulates hazardous waste under the Resource Conservation and Recovery Act (RCRA). EPA maintains a database of facilities, which generate hazardous waste or treat, store, and/or dispose of hazardous wastes.

Conditionally Exempt Small Quantity Generators (CESQG) generate 100 kilograms or less per month of hazardous waste, or 1 kilogram or less per month of acutely hazardous waste.

Small Quantity Generators (SQG) generate more than 100 kilograms, but less than 1,000 kilograms, of hazardous waste per month.

Large Quantity Generators (LQG) generate 1,000 kilograms per month or more of hazardous waste, or more than 1 kilogram per month of acutely hazardous waste.

US RCRA Generators (CESQG, SQG, LQG)

Location	39.82983, -75.1283
Distance to site	165 ft / 0.03 mi W
Info URL	http://iaspub.epa.gov/enviro/fii_query_detail.disp_program_facility?p_registry_id=110044824401
EPA Identifier	110044824401
Primary Name	RITE AID #10468
Address	860 COOPER ST
City	DEPTFORD TWP
County	GLOUCESTER
State	NJ
Zipcode	08096
Programs	RCRAINFO
Program Interests	CESQG
Updated On	29-MAR-14
Recorded On	27-JAN-12
Program ID	NJR986625630

Location	39.83263, -75.12492
Distance to site	1348 ft / 0.26 mi NE
Info URL	http://iaspub.epa.gov/enviro/fii_query_detail.disp_program_facility?p_registry_id=110043422953
EPA Identifier	110043422953
Primary Name	WALMART SUPERCENTER #5476
Address	1350 DELSEA DR
City	DEPTFORD
County	GLOUCESTER
State	NJ
Zipcode	08096
Programs	RCRAINFO
Program Interests	SQG
Updated On	29-MAR-14
Recorded On	14-APR-11
Program ID	NJR000073585

US RCRA Generators (CESQG, SQG, LQG)

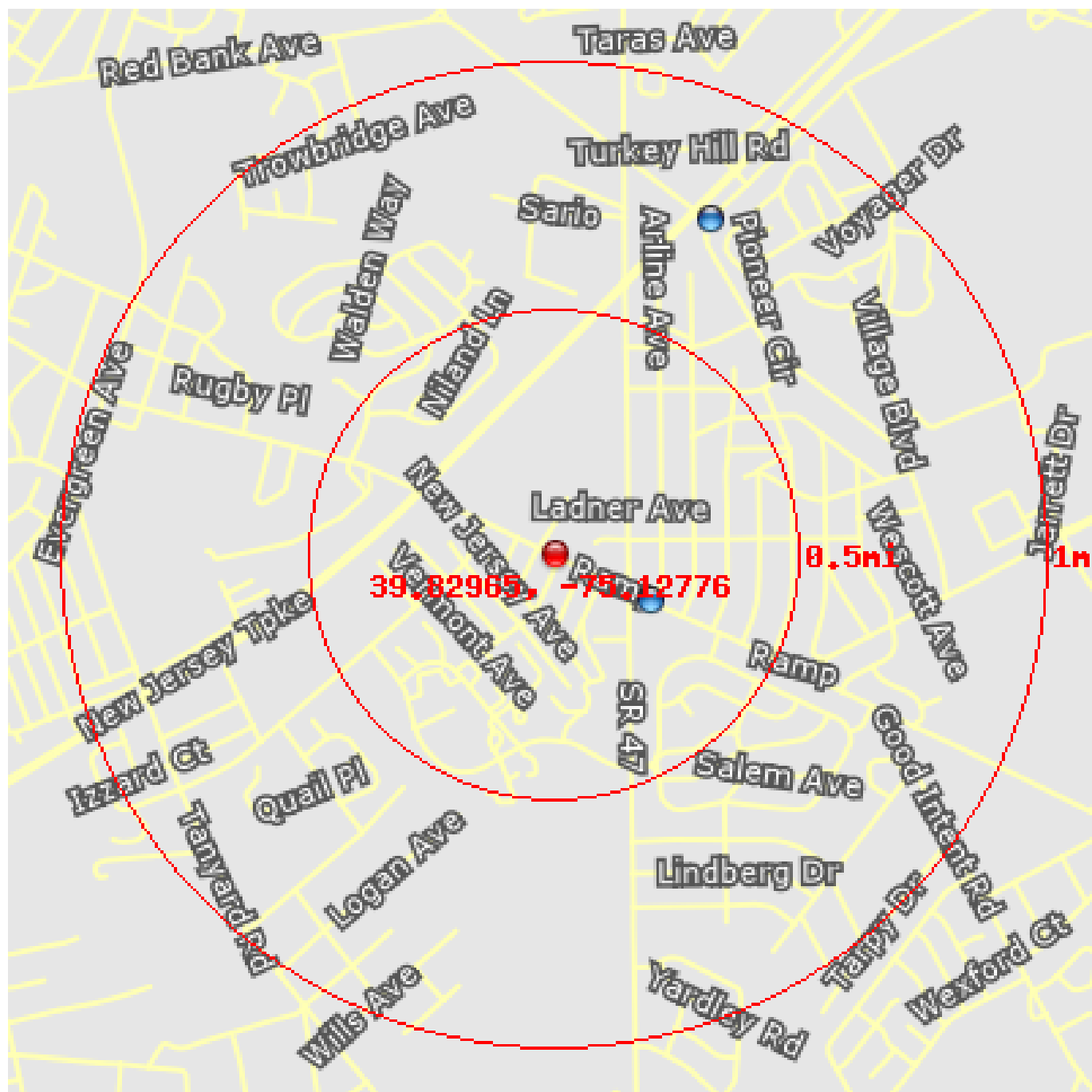
Location	39.81914, -75.13975
Distance to site	5098 ft / 0.97 mi SW
Info URL	http://iaspub.epa.gov/enviro/fii_query_detail.disp_program_facility?p_registry_id=110015278466
EPA Identifier	110015278466
Primary Name	GATEWAY RGNL BD OF ED HIGH SCHOOL
Address	775 TANYARD ROAD
City	WOODBURY HEIGHTS BORO
County	GLOUCESTER
State	NJ
Zipcode	08096-3633
SIC Codes	5541
SIC Descriptions	GASOLINE SERVICE STATIONS
Programs	NJ-NJEMS, RCRAINFO
Program Interests	CESQG, STATE MASTER
Updated On	15-DEC-10
Recorded On	14-JUL-03
Program ID	NJR000040964

US ACRES (Brownfields)

This database returned no results for your area.

Brownfields are real property, the expansion, redevelopment, or reuse of which may be complicated by the presence or potential presence of a hazardous substance, pollutant, or contaminant. Cleaning up and reinvesting in these properties protects the environment, reduces blight, and takes development pressures off greenspaces and working lands. The Assessment, Cleanup and Redevelopment Exchange System (ACRES) is an online database for Brownfields Grantees to electronically submit data directly to The United States Environmental Protection Agency (EPA)

US NPDES



This database returned 2 results for your area.

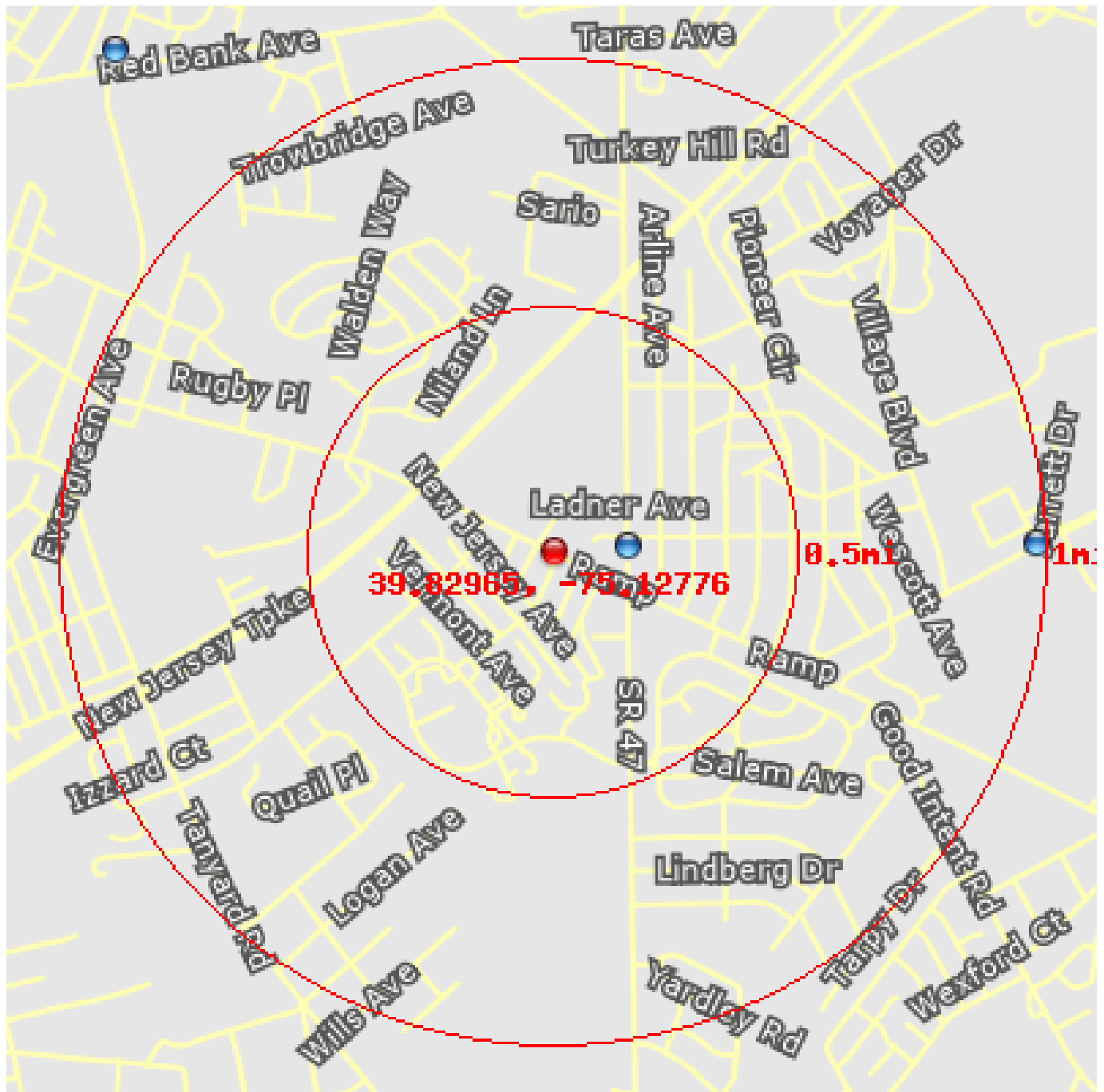
The NPDES module of the Compliance Information System (ICIS) tracks surface water permits issued under the Clean Water Act. Under NPDES, all facilities that discharge pollutants from any point source into waters of the United States are required to obtain a permit. The permit will likely contain limits on what can be discharged, impose monitoring and reporting requirements, and include other provisions to ensure that the discharge does not adversely affect water quality.

US NPDES

Location	39.8282, -75.124
Distance to site	1179 ft / 0.22 mi E
Info URL	http://iaspub.epa.gov/enviro/fii_query_detail.disp_program_facility?p_registry_id=110014960300
EPA Identifier	110014960300
Primary Name	DEPTFORD TWP MUNICIPAL BUILDING
Address	1011 COOPER ST
City	DEPTFORD
County	GLOUCESTER
State	NJ
Zipcode	08096-3076
NAICS Codes	921110
SIC Codes	9120
Programs	NJ-NJEMS, NPDES
Program Interests	ICIS-NPDES NON-MAJOR, STATE MASTER
Updated On	22-SEP-14
Recorded On	11-JUL-03
NAICS Descriptions	EXECUTIVE OFFICES.
Program ID	NJ0152153

Location	39.8394, -75.12171
Distance to site	3941 ft / 0.75 mi NE
Info URL	http://iaspub.epa.gov/enviro/fii_query_detail.disp_program_facility?p_registry_id=110004179898
EPA Identifier	110004179898
Primary Name	MARTELL FARM
Address	1327 TURKEY HILL RD
City	DEPTFORD
County	GLOUCESTER
State	NJ
Zipcode	08096
NAICS Codes	221119
SIC Codes	0213, 4941
SIC Descriptions	HOGS, WATER SUPPLY
Programs	BR, CERCLIS, NJ-NJEMS, NPDES, RCRAINFO
Program Interests	HAZARDOUS WASTE BIENNIAL REPORTER, ICIS-NPDES NON-MAJOR, STATE MASTER, SUPERFUND (NON-NPL), UNSPECIFIED UNIVERSE
Updated On	30-JUL-13
Recorded On	01-MAR-00
NAICS Descriptions	OTHER ELECTRIC POWER GENERATION.
Program ID	NJ0137685

US Air Facility System (AIRS / AFS)



This database returned 2 results for your area.

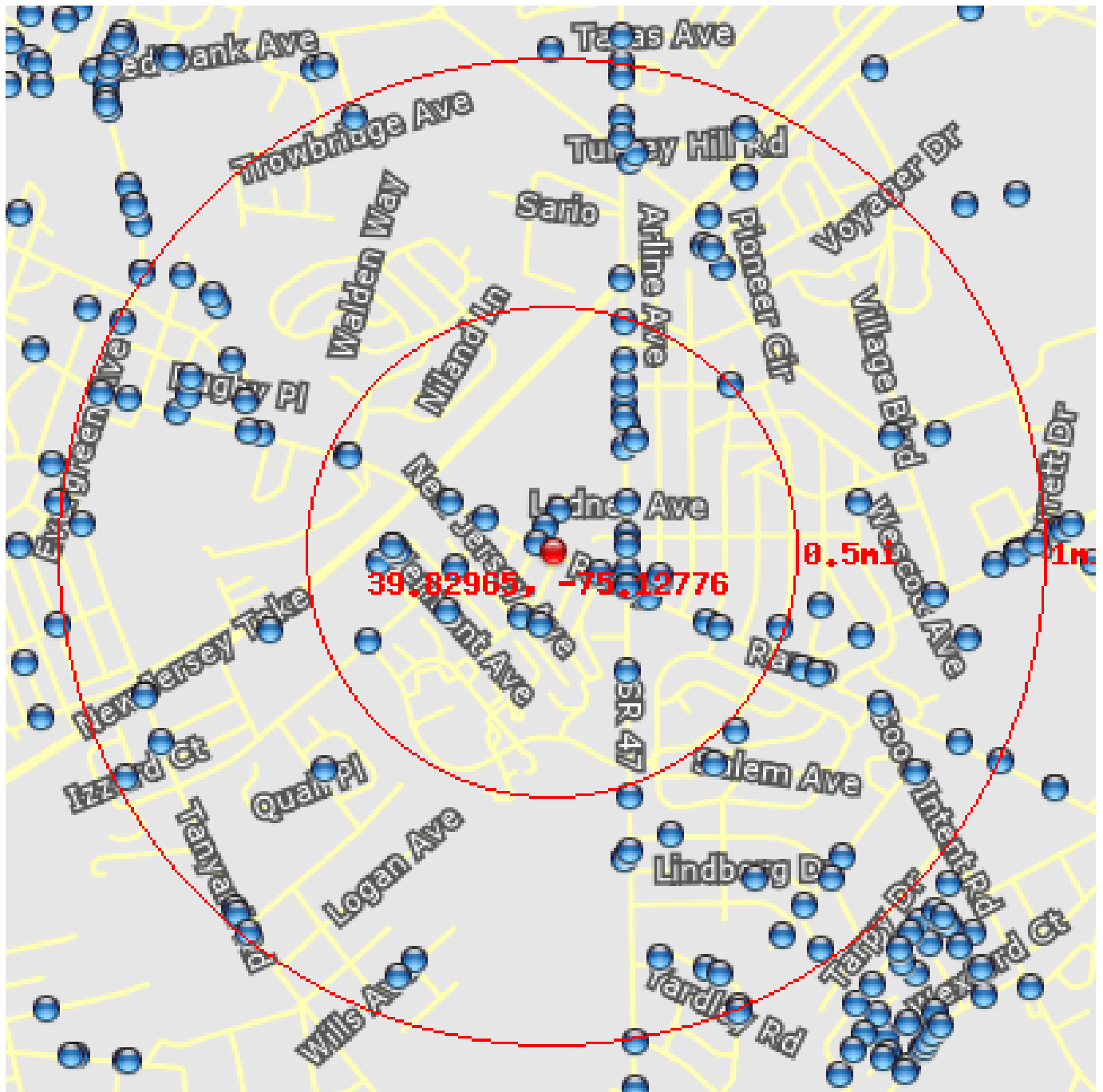
The Air Facility System (AIRS / AFS) contains compliance and permit data for stationary sources of air pollution (such as electric power plants, steel mills, factories, and universities) regulated by EPA, state and local air pollution agencies. The information in AFS is used by the states to prepare State Implementation Plans (SIPs) and to track the compliance status of point sources with various regulatory programs under Clean Air Act.

US Air Facility System (AIRS / AFS)

Location	39.82975, -75.12487
Distance to site	811 ft / 0.15 mi E
Info URL	http://iaspub.epa.gov/enviro/fii_query_detail.disp_program_facility?p_registry_id=110043287225
EPA Identifier	110043287225
Primary Name	EXTREME COLLISION
Address	1381 DELSEA DR
City	DEPTFORD
County	GLOUCESTER
State	NJ
Zipcode	08096
SIC Codes	3711, PRIV
SIC Descriptions	MOTOR VEHICLES AND PASSENGER CAR BODIES
Programs	AIRS/AFS
Program Interests	AIR MINOR
Updated On	30-APR-14
Recorded On	24-FEB-11
Program ID	3401590015

Location	39.82982, -75.10926
Distance to site	5185 ft / 0.98 mi E
Info URL	http://iaspub.epa.gov/enviro/fii_query_detail.disp_program_facility?p_registry_id=110015123588
EPA Identifier	110015123588
Primary Name	DEPTFPRD CLEANERS
Address	1406 CLEMETS BRIDGE RD
City	DEPTFORD,NJ
County	GLOUCESTER
State	NJ
Zipcode	08096
NAICS Codes	812320
SIC Codes	7216, PRIV
SIC Descriptions	DRYCLEANING PLANTS, EXCEPT RUG CLEANING
Programs	AIRS/AFS, NJ-NJEMS
Program Interests	AIR MINOR, STATE MASTER
Updated On	30-APR-14
Recorded On	11-JUL-03
NAICS Descriptions	DRYCLEANING AND LAUNDRY SERVICES (EXCEPT COIN-OPERATED).
Program ID	3401515684

NJ Environmental Management System



This database returned 125 results for your area.

The New Jersey Department of Environmental Protection (NJDEP) has several large databases of environmental information. The New Jersey Environmental Management System (NJEMS) is an integrated transactional Oracle database that contains the NJDEP's major program databases. NJEMS consolidates many existing individual data management systems across NJDEP and across many media (e.g., air, water, and land). In effect it is an integrated department-wide data management system to be used primarily for permit, reporting, and enforcement activities.

NJ Environmental Management System

Location	39.82977, -75.12813
Distance to site	111 ft / 0.02 mi W
Info URL	http://iaspub.epa.gov/enviro/fii_query_detail.disp_program_facility?p_registry_id=110030673126
EPA Identifier	110030673126
Primary Name	CJ CONSTRUCTION
Address	867 COOPER ST
City	DEPTFORD TWP
County	GLOUCESTER
State	NJ
Zipcode	08096-2570
Programs	NJ-NJEMS
Program Interests	STATE MASTER
Updated On	13-NOV-10
Recorded On	10-JUL-07

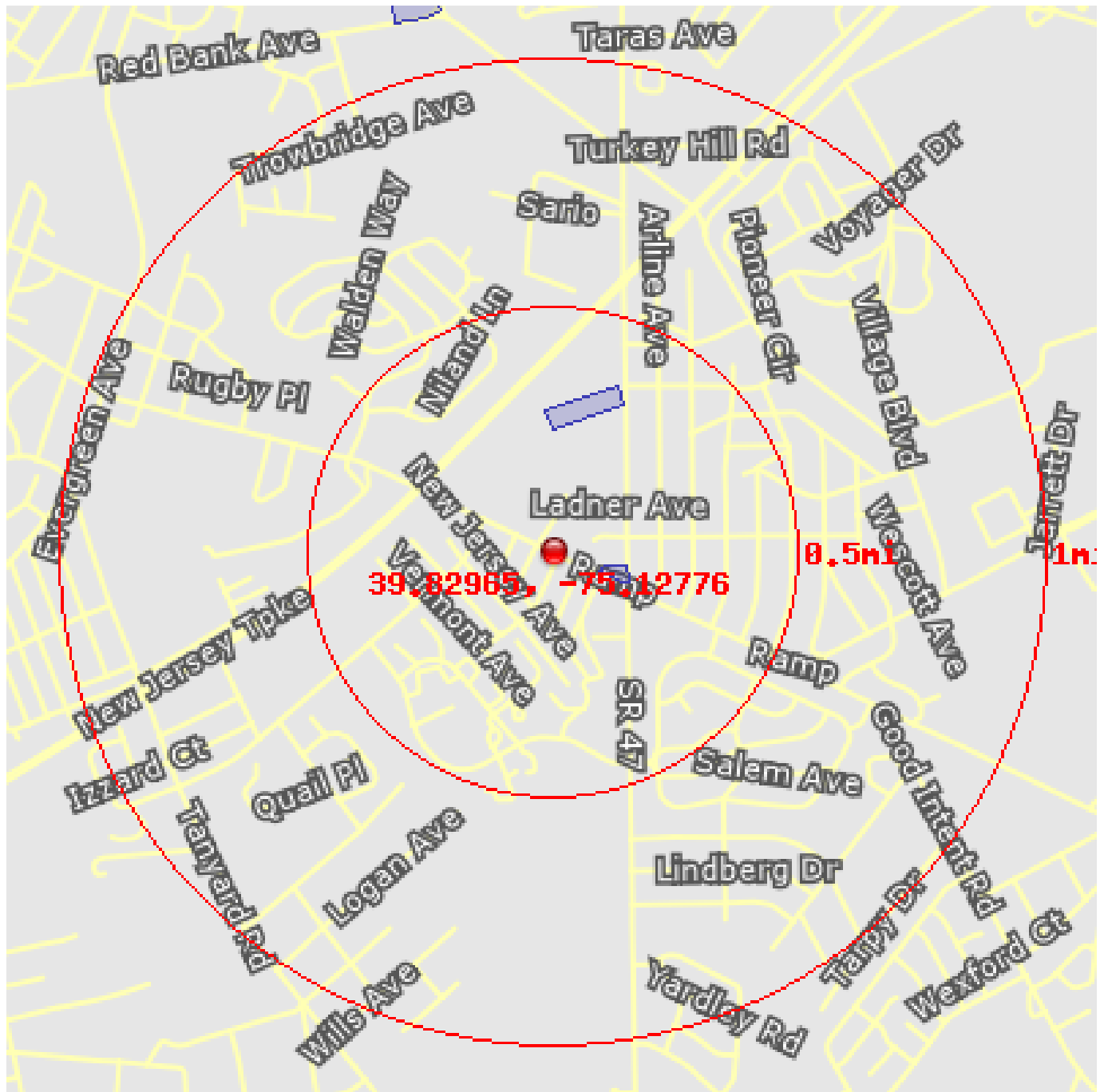
Location	39.82983, -75.1283
Distance to site	165 ft / 0.03 mi W
Info URL	http://iaspub.epa.gov/enviro/fii_query_detail.disp_program_facility?p_registry_id=110046505518
EPA Identifier	110046505518
Primary Name	RITE AID PHARMACY #10468
Address	860 COOPER ST
City	DEPTFORD TWP
County	GLOUCESTER
State	NJ
Zipcode	08096
NAICS Codes	044611
Programs	NJ-NJEMS
Program Interests	STATE MASTER
Recorded On	12-OCT-12

NJ Environmental Management System

Location	39.83025, -75.12793
Distance to site	224 ft / 0.04 mi N
Info URL	http://iaspub.epa.gov/enviro/fii_query_detail.disp_program_facility?p_registry_id=110029620293
EPA Identifier	110029620293
Primary Name	GLOUCESTER CNTY HOUSING AUTH NANCY J ELKIS SR HOUSING
Address	100 POP MOYLAN BLVD
City	DEPTFORD TWP
County	GLOUCESTER
State	NJ
Zipcode	08096-1947
NAICS Codes	531110
SIC Codes	6513
SIC Descriptions	OPERATORS OF APARTMENT BUILDINGS
Programs	NJ-NJEMS
Program Interests	STATE MASTER
Updated On	17-DEC-09
Recorded On	03-MAY-07
NAICS Descriptions	LESSORS OF RESIDENTIAL BUILDINGS AND DWELLINGS.

Location	39.83075, -75.12749
Distance to site	408 ft / 0.08 mi N
Info URL	http://iaspub.epa.gov/enviro/fii_query_detail.disp_program_facility?p_registry_id=110029601232
EPA Identifier	110029601232
Primary Name	DEPTFORD PARK APARTMENTS
Address	120 POP MOYLAN BLVD
City	DEPTFORD TWP
County	GLOUCESTER
State	NJ
Zipcode	08096-1933
NAICS Codes	531110
SIC Codes	6513
SIC Descriptions	OPERATORS OF APARTMENT BUILDINGS
Programs	NJ-NJEMS
Program Interests	STATE MASTER
Updated On	13-JAN-10
Recorded On	03-MAY-07
NAICS Descriptions	LESSORS OF RESIDENTIAL BUILDINGS AND DWELLINGS.

NJ Groundwater Contamination Area (CEA)



This database returned 2 results for your area.

This data identifies those sites where groundwater contamination has been identified and, where appropriate, the NJDEP has established a Classification Exception Area (CEA). CEAs are institutional controls in geographically defined areas within which the New Jersey Ground Water Quality Standards for specific contaminants have been exceeded. When a CEA is designated for an area, the constituent standards and designated aquifer uses are suspended for the term of the CEA. A public understanding of where ground water is known to be contaminated can help prevent inappropriate well placement, preventing potential health risks and can minimize unintended contaminant plume migration.

NJ Groundwater Contamination Area (CEA)

Location	39.82906, -75.12534
Distance to site	711 ft / 0.13 mi E
Name	Exxon Service Station #3-2095
Address	1396 Delsea Dr.
Legal: Block & Lot	179-4,6
Municipality	Deptford Twp.
County	Gloucester
Start Date	9/12/2005
Duration	10
Closed	No
Depth in Feet	15.00000000
Acres	0.94412450
Presence of Benzene	Yes
Presence of MTBE	Yes
Presence of TBA	Yes
Presence of TCE	<Null>
Presence of PCE	<Null>
Presence of Naphthalene	<Null>
Presence of Vinyl Chloride	<Null>
Presence of Benzpyrene	<Null>
Presence of Lead	<Null>
Presence of Arsenic	<Null>
Presence of Chromium	<Null>
Presence of Cadmium	<Null>
Presence of Mercury	<Null>
Tentatively Identified Chemicals Present	<Null>
Presence of Volatile Organics	Ethylbenzene, toluene, xylenes
Presence of Metal	<Null>
Presence of Pesticide	<Null>
Presence of PCB	<Null>
Presence of Dioxin	<Null>
Presence of Radiological/Nuclear	<Null>
Presence of Free Product	<Null>

NJ Groundwater Contamination Area (CEA)

Location	39.83387, -75.12658
Distance to site	1574 ft / 0.3 mi N
Name	Deptford Shopping Center
Address	Rt. 47
Legal: Block & Lot	46-2
Municipality	Deptford Twp.
County	Gloucester
Start Date	6/9/1998
Duration	Indeterm.
Closed	No
Depth in Feet	50.00000000
Acres	3.78018452
Classification Exception Area	1443
Presence of Benzene	Yes
Presence of MTBE	Yes
Presence of TBA	Yes
Presence of Volatile Organics	Toluene, ethylbenzene, xylenes
Known Contaminated Site ID	NJP000886663

NJ Groundwater Contamination Area (CKE)

This database returned no results for your area.

This data layer contains information about areas in the state which are specified as the Currently Known Extent (CKE) of ground water pollution. CKE areas are geographically defined areas within which the local ground water resources are known to be compromised because the water quality exceeds drinking water and ground water quality standards for specific contaminants.

NJ Chromate Waste Sites

This database returned no results for your area.

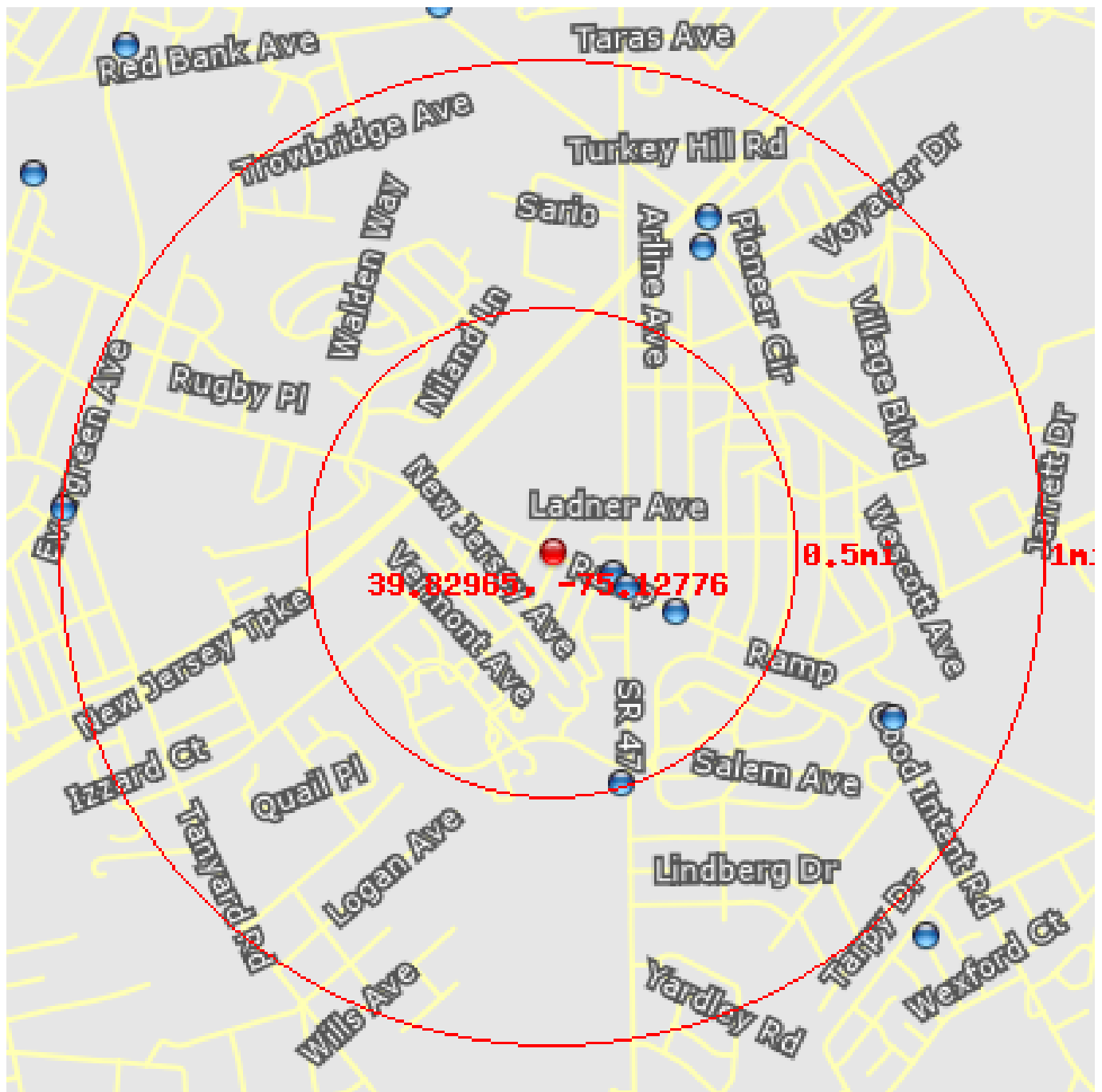
The New Jersey Department of Environmental Protection (NJDEP) maintains a list of known sites with chromate contamination. Included are those sites within New Jersey where chromate contamination of soil or ground water has been identified; This list of chromate waste sites include sites where remediation is either currently under way, required but not yet initiated or has been completed. The data included here dates from 1995. It is important to note that since some of the cases included may have been fully remediated and they should no longer be listed; however information confirming completion of the remediation has not reached NJDEP. Additionally more chromate waste sites may yet be identified and accordingly are not included here.

NJ Activity and Use Limitations

This database returned no results for your area.

Activity and Use Limitations (AULs), also known as Environmental Land-Use Controls (LUCs) – An AUL is a restriction, covenant or notice concerning the use of real property, which is imposed on real property. AULs and LUCs are further categorized as Institutional Controls (ICs) and Engineering Controls (ECs). An IC is a legal or regulatory restriction on the use of a property, limiting the use of groundwater and excavations or preventing such businesses as day care centers or schools on the property. An EC involves physical means of restricting site access or use in order to prevent the spreading or exposure of a contaminant. Frequently implemented engineering controls include requiring black top on the surface, building of structures to prevent exposure or even notices to the public that are posted on the grounds warning of contaminants. This data layer identifies those Known Contaminates Sites (KCS) or sites on Site Remediations Programs' (SRP) Comprehensive Site List (CSL) that have been assigned a Deed notice.

NJ Known Contaminated Sites



This database returned 8 results for your area.

The New Jersey Department of Environmental Protection (NJDEP) maintains a list of Known Contaminated Sites. The Known Contaminated Sites List (KCSNJ) for New Jersey (Non-Homeowner) 2009 are those non-homeowner sites and properties within the state where contamination of soil or groundwater has been confirmed at levels equal to or greater than applicable standards. This list of Known Contaminated Sites may include sites where remediation is either currently under way, required but not yet initiated or has been completed.

NJ Known Contaminated Sites

Location	39.82896, -75.12542
Distance to site	704 ft / 0.13 mi E
Site ID	8045
Address	1396 DELSEA DR
Status	Active
Status Date	2003-04-02
Site Name	1396 DELSEA DR DEPTOFRD LLC
Remediation Level	C2: Formal Design - Known Source or Release with GW Contamination
Classification Exception Area	Ongoing

Location	39.82851, -75.12482
Distance to site	924 ft / 0.17 mi E
Site ID	8050
Address	RTE 47 (DELSEA DR)
Status	Active
Status Date	1996-03-21
Site Name	DELSEA SERVICE STATION
Remediation Level	C2: Formal Design - Known Source or Release with GW Contamination
Classification Exception Area	Ongoing

Location	39.82782, -75.12299
Distance to site	1495 ft / 0.28 mi E
Site ID	19138
Address	1011 COOPER ST
Status	Active
Status Date	1992-07-08
Site Name	DEPTFORD TWP MUNICIPAL BUILDING
Remediation Level	C2: Formal Design - Known Source or Release with GW Contamination
Classification Exception Area	None

Location	39.82282, -75.12503
Distance to site	2607 ft / 0.49 mi S
Site ID	8032
Address	1810 A HURFVILLE RD & DELSEA DR
Status	Active
Status Date	2008-01-16
Site Name	MCGOUGH BUS COMPANY
Remediation Level	C1: No Formal Design - Source Known or Identified-Potential GW Contamination
Classification Exception Area	None

NJ Known Contaminated Sites

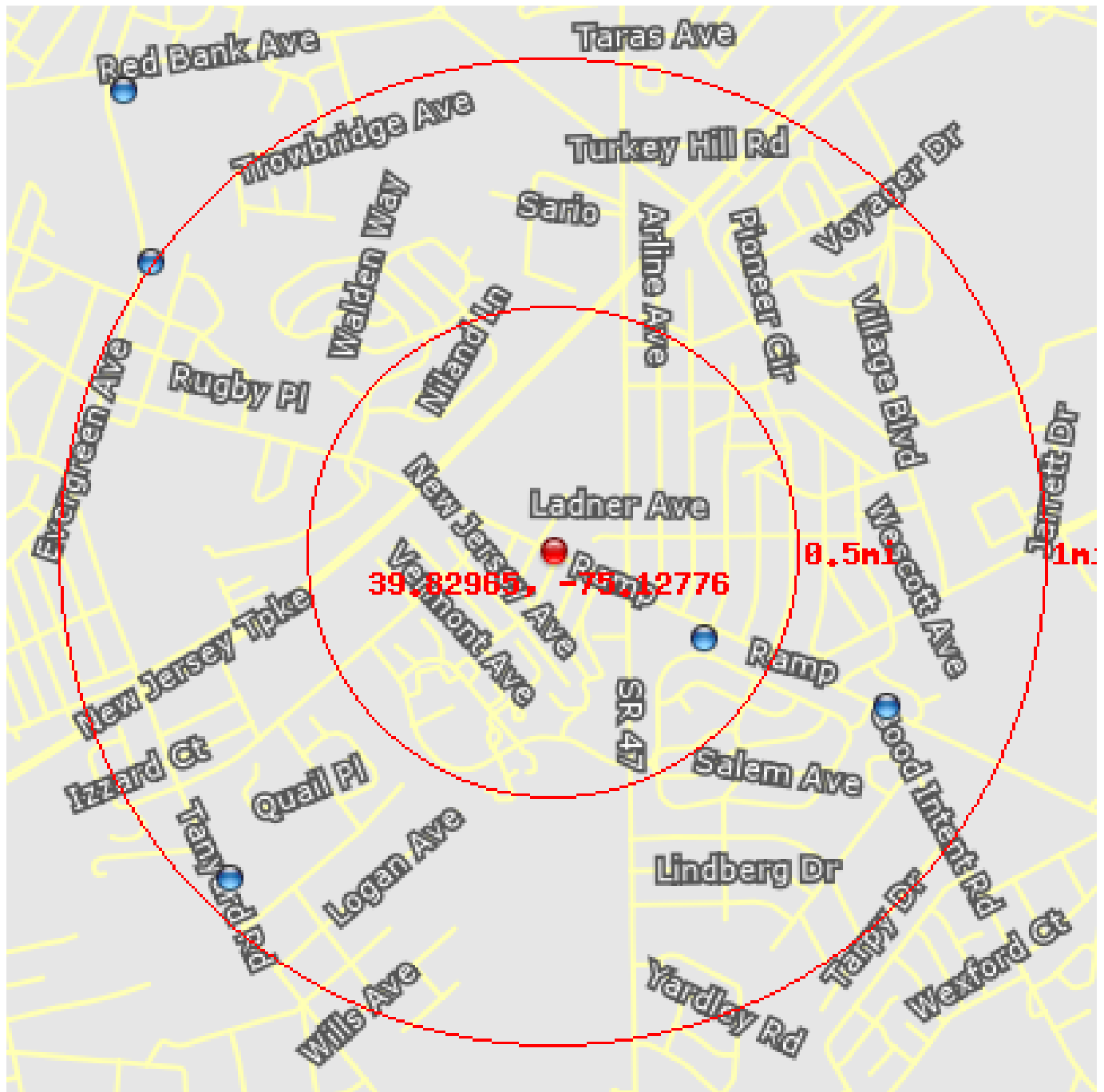
Location	39.83851, -75.12197
Distance to site	3618 ft / 0.69 mi NE
Site ID	74248
Address	CAULFIELD AVE
Status	Active
Status Date	1999-03-04
Site Name	LOCUST GROVE FARM
Remediation Level	C1: No Formal Design - Source Known or Identified-Potential GW Contamination
Classification Exception Area	None

Location	39.8394, -75.12173
Distance to site	3937 ft / 0.75 mi NE
Site ID	40883
Address	1327 CAULFIELD AVE
Status	Active
Status Date	1995-01-21
Site Name	1327 TURKEY HILL ROAD
Remediation Level	C2: Formal Design - Known Source or Release with GW Contamination
Classification Exception Area	None

Location	39.82469, -75.11472
Distance to site	4080 ft / 0.77 mi E
Site ID	8061
Address	1305 COOPER ST
Status	Active
Status Date	1997-10-03
Site Name	BILL'S AUTO REPAIR
Remediation Level	C2: Formal Design - Known Source or Release with GW Contamination
Classification Exception Area	None

Location	39.83082, -75.14635
Distance to site	5228 ft / 0.99 mi W
Site ID	7695
Address	212 EVERGREEN AVE
Status	Active
Status Date	1993-04-12
Site Name	LUKOIL 57291
Remediation Level	C2: Formal Design - Known Source or Release with GW Contamination
Classification Exception Area	None

NJ Underground Storage Tanks



This database returned 3 results for your area.

NJ Underground Storage Tanks

Location	39.82745, -75.12172
Distance to site	1875 ft / 0.36 mi E
Facility ID	724
Municipality	Deptford Twp
Name	DEPTFORD CITGO
Address	1100 COOPER ST
Expiration	2009-12-31 00:00:00
County	Gloucester - Deptford Twp

Location	39.82506, -75.11517
Distance to site	3907 ft / 0.74 mi E
Facility ID	23839
Municipality	Deptford Twp
Name	BILL'S AUTO REPAIR
Address	1305 COOPER ST
Expiration	2009-12-31 00:00:00
County	Gloucester - Deptford Twp

Location	39.81963, -75.14002
Distance to site	5019 ft / 0.95 mi SW
Facility ID	1859
Municipality	Woodbury Heights Boro
Name	GATEWAY REGIONAL HIGH SCHOOL
Address	775 TANYARD RD
Expiration	2009-12-31 00:00:00
County	Gloucester - Woodbury Heights Boro

NJ Closed Landfills

This database returned no results for your area.

Carino Park

100 CHESTNUT STREET WILLIAMSTOWN NJ

Friday, September 30, 2016

Environmental Radius Report



2055 E. Rio Salado Pkwy
Tempe, AZ 85381
480-967-6752

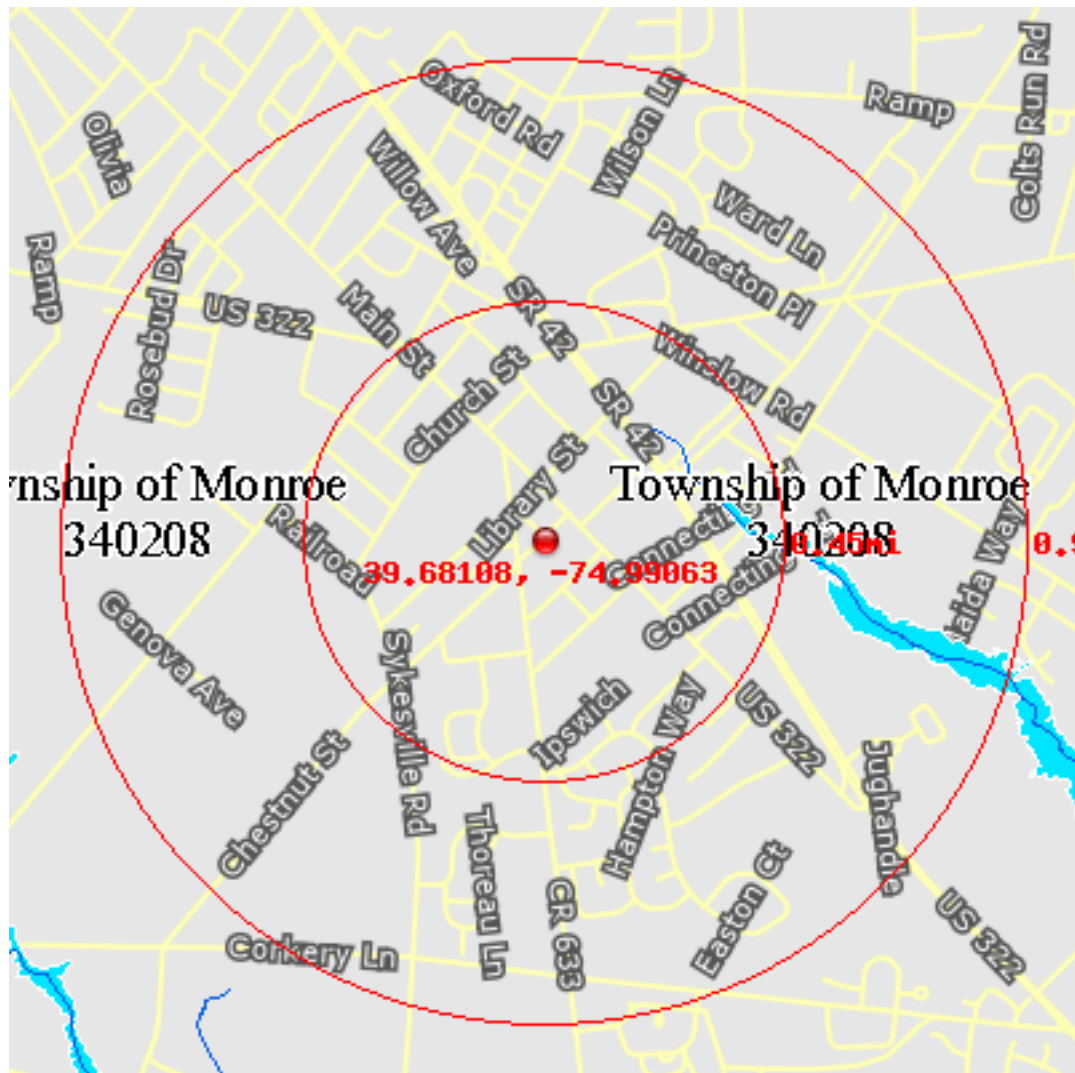
Summary








Flood Zones Hazard Map

Federal Emergency Management Agency (FEMA)

	< 1/4	1/4 - 1/2	1/2 - 1
National Priorities List (NPL)			
CERCLIS List			
CERCLIS NFRAP			
RCRA CORRACTS Facilities			
RCRA non-CORRACTS TSD Facilities			
Federal Institutional Control / Engineering Control Registry			
Emergency Response Notification System (ERNS)			1
US Toxic Release Inventory			
US RCRA Generators (CESQG, SQG, LQG)		1	2
US ACRES (Brownfields)			1
US NPDES	2		2
US Air Facility System (AIRS / AFS)		4	
NJ Environmental Management System	20	52	110
NJ Groundwater Contamination Area (CEA)			1
NJ Groundwater Contamination Area (CKE)		1	
NJ Chromate Waste Sites			
NJ Activity and Use Limitations			
NJ Known Contaminated Sites	2	4	6
NJ Underground Storage Tanks		1	2
NJ Closed Landfills			

Flood Hazard Zones Map



-  Area of Undetermined Flood Hazard
-  0.2% Annual Chance Flood Hazard
-  Future Conditions 1% Annual Chance Flood Hazard
-  1% Annual Chance Flood Hazard
-  Regulatory Floodway
-  Special Floodway
-  Area with Reduced Risk Due to Levee

National Priorities List (NPL)

This database returned no results for your area.

The Superfund Program, administered under the Comprehensive Environmental Response, Compensation, and Liability Act (CERCLA) is an EPA Program to locate, investigate, and clean up the worst hazardous waste sites throughout the United States. The NPL (National Priorities List) is the list of national priorities among the known releases or threatened releases of hazardous substances, pollutants, or contaminants throughout the United States and its territories. The NPL is intended primarily to guide the EPA in determining which sites warrant further investigation. The boundaries of an NPL site are not tied to the boundaries of the property on which a facility is located. The release may be contained within a single property's boundaries or may extend across property boundaries onto other properties. The boundaries can, and often do change as further information on the extent and degree of contamination is obtained.

CERCLIS List

This database returned no results for your area.

The United States Environmental Protection Agency (EPA) investigates known or suspected uncontrolled or abandoned hazardous substance facilities under the Comprehensive Environmental Response, Compensation, and Liability Act (CERCLA). EPA maintains a comprehensive list of these facilities in a database known as the Comprehensive Environmental Response, Compensation and Liability Information System (CERCLIS). These sites have either been investigated or are currently under investigation by the EPA for release or threatened release of hazardous substances. Once a site is placed in CERCLIS, it may be subjected to several levels of review and evaluation and ultimately placed on the National Priority List (NPL).

CERCLIS sites designated as "No Further Remedial Action Planned" (NFRAP) have been removed from CERCLIS. NFRAP sites may be sites where, following an initial investigation, no contamination was found, contamination was removed quickly without the need for the site to be placed on the NPL, or the contamination was not serious enough to require Federal Superfund Action or NPL consideration.

CERCLIS NFRAP

This database returned no results for your area.

As of February 1995, CERCLIS sites designated "No Further Remedial Action Planned" NFRAP have been removed from CERCLIS. NFRAP sites may be sites where, following an initial investigation, no contamination was found, contamination was removed quickly without the site being placed on the NPL, or the contamination was not serious enough to require Federal Superfund action or NPL consideration. EPA has removed these NFRAP sites from CERCLIS to lift unintended barriers to the redevelopment of these properties. This policy change is part of EPA's Brownfields Redevelopment Program to help cities, states, private investors and affected citizens promote economic redevelopment of unproductive urban sites.

RCRA CORRACTS Facilities

This database returned no results for your area.

The United States Environmental Protection Agency (EPA) regulates hazardous waste under the Resource Conservation and Recovery Act (RCRA). The EPA maintains the Corrective Action Report (CORRACTS) database of Resource Conservation and Recovery Act (RCRA) facilities that are undergoing "corrective action." A "corrective action order" is issued pursuant to RCRA Section 3008(h) when there has been a release of hazardous waste or constituents into the environment from a RCRA facility. Corrective actions may be required beyond the facility's boundary and can be required regardless of when the release occurred, even if it predated RCRA.

RCRA non-CORRACTS TSD Facilities

This database returned no results for your area.

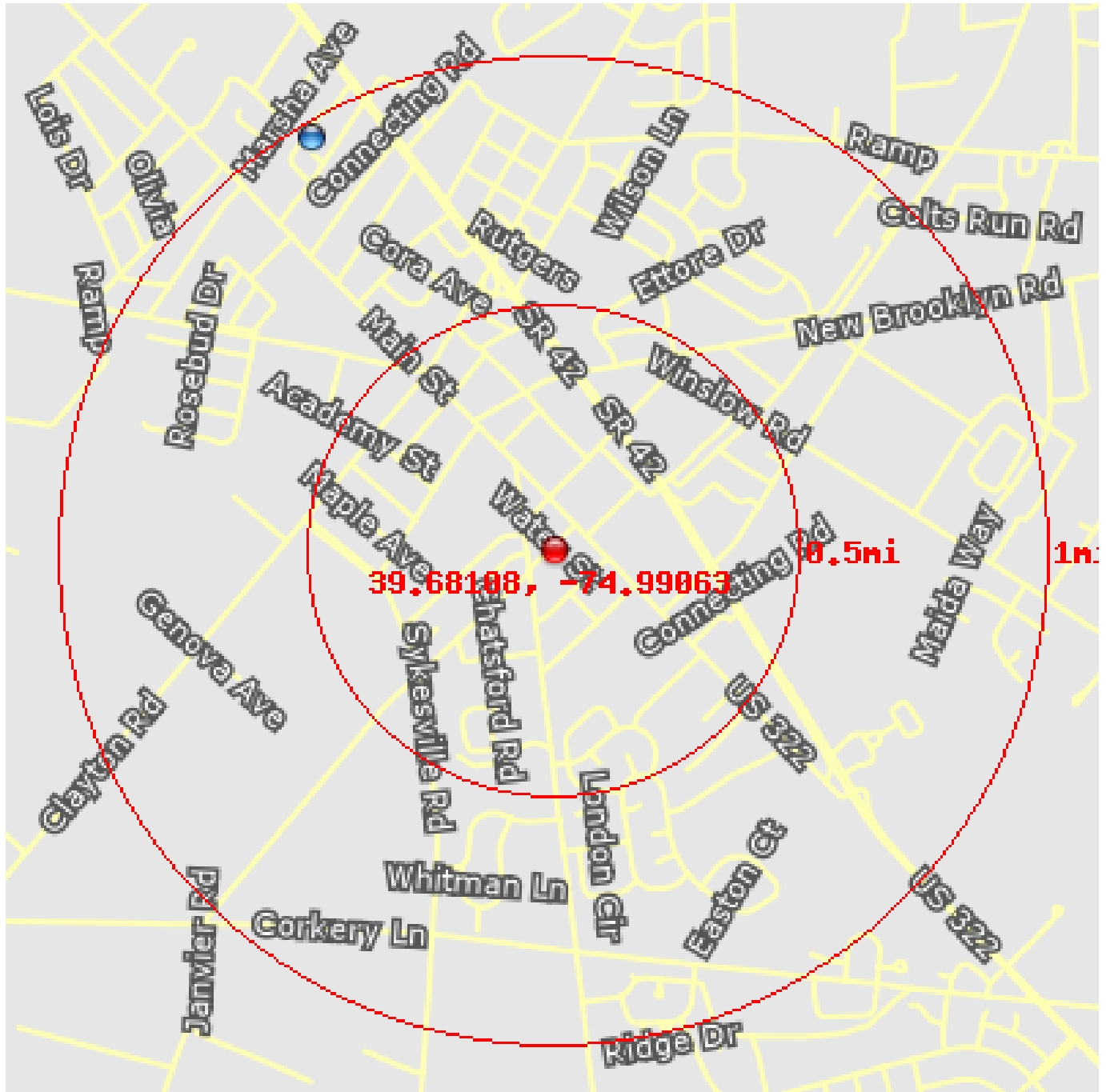
The United States Environmental Protection Agency (EPA) regulates hazardous waste under the Resource Conservation and Recovery Act (RCRA). The EPA's RCRA Program identifies and tracks hazardous waste from the point of generation to the point of disposal. The RCRA Facilities database is a compilation by the EPA of facilities that report generation, storage, transportation, treatment, or disposal of hazardous waste. RCRA Permitted Treatment, Storage, Disposal Facilities (RCRA-TSD) are facilities which treat, store and/or dispose of hazardous waste.

Federal Institutional Control / Engineering Control Registry

This database returned no results for your area.

Federal Institutional Control / Engineering Control Registry

Emergency Response Notification System (ERNS)



This database returned 1 results for your area.

The Emergency Response Notification System (ERNS) is a national computer database used to store information on unauthorized releases of oil and hazardous substances. The program is a cooperative effort of the Environmental Protection Agency, the Department of Transportation Research and Special Program Administration's John Volpe National Transportation System Center and the National Response Center. There are primarily five Federal statutes that require release reporting: the Comprehensive Environmental Response, Compensation and Liability Act (CERCLA) section 103; the Superfund Amendments and Reauthorization Act (SARA) Title III Section 304; the Clean Water Act of 1972 (CWA) section 311(b)(3); and the Hazardous Material Transportation Act of 1974 (HMTA) section 1808(b).

Emergency Response Notification System (ERNS)

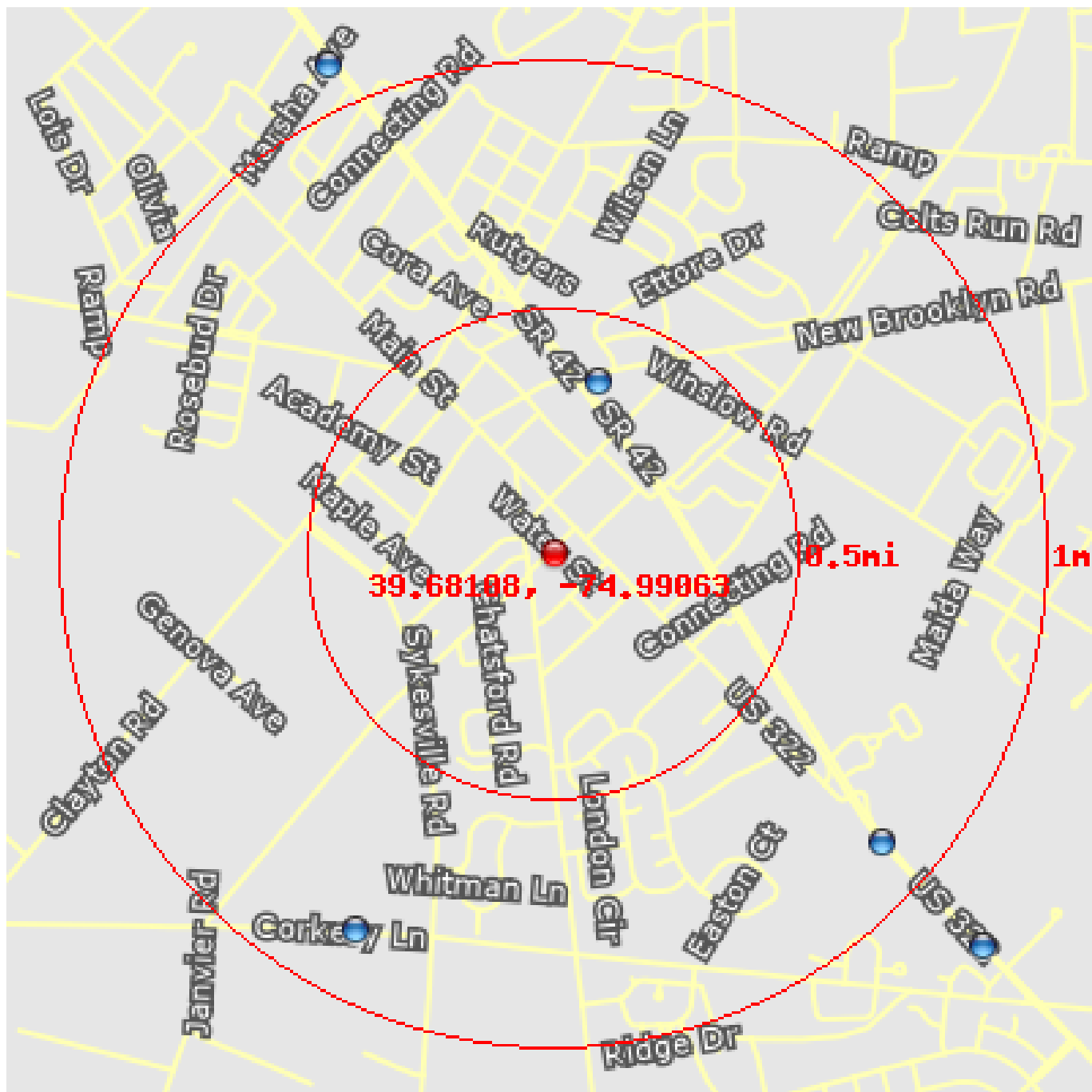
Location	39.69304, -74.9997
Distance to site	5053 ft / 0.96 mi NW
Incident	CALLER IS REPORTING AN UNKNOWN AMOUNT OF VAPORS IN THE APARTMENT. CALLER STATED THE APARTMENT COMPLEX HAS BEEN DOING MAINTENANCE AT AN APARTMENT UNDER THE CALLERS APARTMENT AND COMPLAINED TO THE OWNER THE FUMES WERE GETTING INTO THE CALLERS APARTMENT. CALLER STATED THEY HAD GONE TO THE HOSPITAL BECAUSE OF THE VAPOR INHALATION.
Incident Date	12/12/2014 11:00
Incident location	LURELTON VILLAGE APARTMENTS
Year Reported	2014
Address	601 N BLACK HORSE PIKE
City	WILLIAMSTOWN
State	NJ
County	GLOUCESTER
Zip Code	08094

US Toxic Release Inventory

This database returned no results for your area.

The Toxics Release Inventory (TRI) is a publicly available EPA database that contains information on toxic chemical releases and other waste management activities reported annually by certain covered industry groups as well as federal facilities. TRI reporters for all reporting years are provided in the file.

US RCRA Generators (CESQG, SQG, LQG)



This database returned 3 results for your area.

The United States Environmental Protection Agency (EPA) regulates hazardous waste under the Resource Conservation and Recovery Act (RCRA). EPA maintains a database of facilities, which generate hazardous waste or treat, store, and/or dispose of hazardous wastes.

Conditionally Exempt Small Quantity Generators (CESQG) generate 100 kilograms or less per month of hazardous waste, or 1 kilogram or less per month of acutely hazardous waste.

Small Quantity Generators (SQG) generate more than 100 kilograms, but less than 1,000 kilograms, of hazardous waste per month.

Large Quantity Generators (LQG) generate 1,000 kilograms per month or more of hazardous waste, or more than 1 kilogram per month of acutely hazardous waste.

US RCRA Generators (CESQG, SQG, LQG)

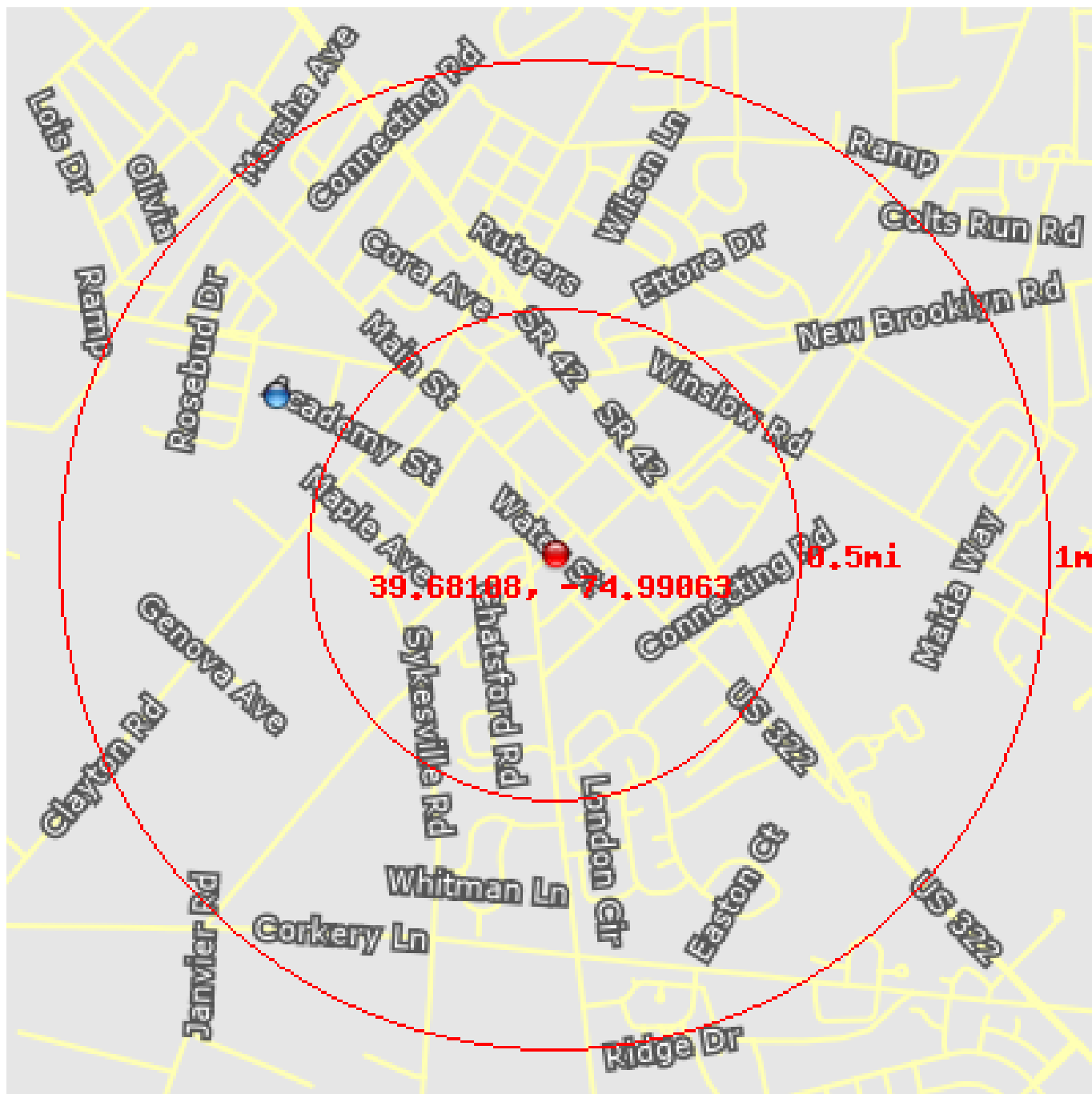
Location	39.68603, -74.98887
Distance to site	1871 ft / 0.35 mi N
Info URL	http://iaspub.epa.gov/enviro/fii_query_detail.disp_program_facility?p_registry_id=110014584814
EPA Identifier	110014584814
Primary Name	WAWA FOOD MARKET #721
Address	536 NEW BROOKLYN RD
City	WILLIAMSTOWN
County	GLOUCESTER
State	NJ
Zipcode	08094
SIC Codes	5411
SIC Descriptions	GROCERY STORES
Programs	NJ-NJEMS, RCRAINFO
Program Interests	CESQG, STATE MASTER
Updated On	03-JUN-11
Recorded On	10-JUL-03
Program ID	NJR000051565

Location	39.67001, -74.99809
Distance to site	4552 ft / 0.86 mi SW
Info URL	http://iaspub.epa.gov/enviro/fii_query_detail.disp_program_facility?p_registry_id=110004118188
EPA Identifier	110004118188
Primary Name	LAIDLAW TRANSIT INC
Address	431 CORKERY LANE
City	WILLIAMSTOWN
County	GLOUCESTER
State	NJ
Zipcode	08094-3239
SIC Codes	4151
SIC Descriptions	SCHOOL BUSES
Programs	NJ-NJEMS, NPDES, RCRAINFO
Program Interests	CESQG, ICIS-NPDES NON-MAJOR, STATE MASTER
Updated On	05-MAR-13
Recorded On	01-MAR-00
Program ID	NJ0117021

US RCRA Generators (CESQG, SQG, LQG)

Location	39.6726, -74.97812
Distance to site	4684 ft / 0.89 mi SE
Info URL	http://iaspub.epa.gov/enviro/fii_query_detail.disp_program_facility?p_registry_id=110045416509
EPA Identifier	110045416509
Primary Name	CVS PHARMACY #0340
Address	1239 SOUTH BLACKHORSE PIKE
City	WILLIAMSTOWN
County	GLOUCESTER
State	NJ
Zipcode	08094
Programs	RCRAINFO
Program Interests	LQG
Updated On	22-JUL-14
Recorded On	03-MAY-12
Program ID	NJR986629681

US ACRES (Brownfields)



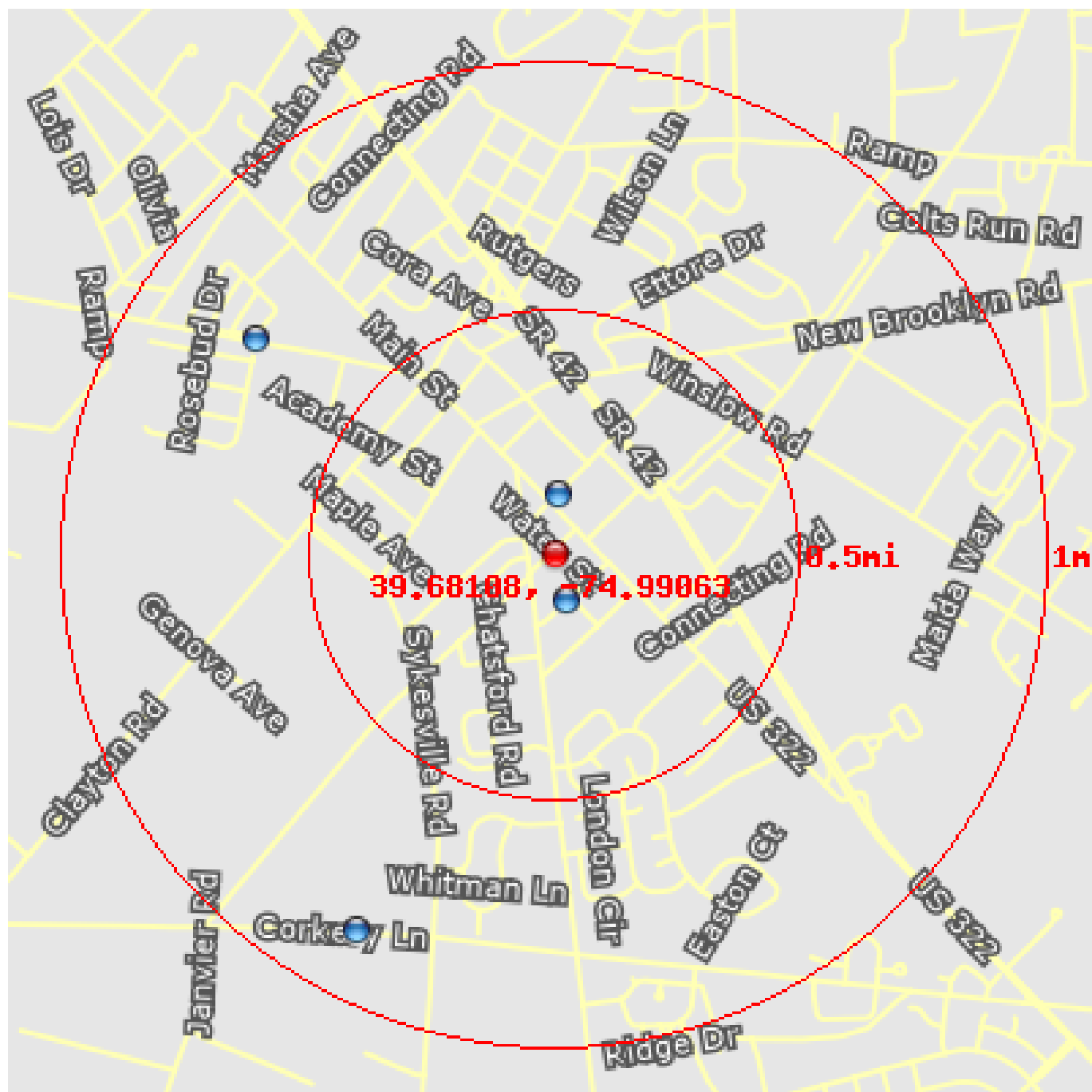
This database returned 1 results for your area.

Brownfields are real property, the expansion, redevelopment, or reuse of which may be complicated by the presence or potential presence of a hazardous substance, pollutant, or contaminant. Cleaning up and reinvesting in these properties protects the environment, reduces blight, and takes development pressures off greenspaces and working lands. The Assessment, Cleanup and Redevelopment Exchange System (ACRES) is an online database for Brownfields Grantees to electronically submit data directly to The United States Environmental Protection Agency (EPA)

US ACRES (Brownfields)

Location	39.6856, -75.00111
Distance to site	3373 ft / 0.64 mi NW
Info URL	http://iaspub.epa.gov/enviro/fii_query_detail.disp_program_facility?p_registry_id=110040720878
EPA Identifier	110040720878
Primary Name	WILLIAMSTOWN HEAD START CENTER
Address	245 GLASSBORO ROAD
City	WILLIAMSTOWN
County	GLOUCESTER
State	NJ
Zipcode	08085
Programs	ACRES
Program Interests	BROWNFIELDS PROPERTY
Updated On	23-SEP-14
Recorded On	12-APR-10

US NPDES



This database returned 4 results for your area.

The NPDES module of the Compliance Information System (ICIS) tracks surface water permits issued under the Clean Water Act. Under NPDES, all facilities that discharge pollutants from any point source into waters of the United States are required to obtain a permit. The permit will likely contain limits on what can be discharged, impose monitoring and reporting requirements, and include other provisions to ensure that the discharge does not adversely affect water quality.

US NPDES

Location	39.67966, -74.99012
Distance to site	539 ft / 0.1 mi S
Info URL	http://iaspub.epa.gov/enviro/fii_query_detail.disp_program_facility?p_registry_id=110015265602
EPA Identifier	110015265602
Primary Name	MONROE TWP POLICE DEPT
Address	125 VIRGINIA AVE
City	WILLIAMSTOWN
County	GLOUCESTER
State	NJ
Zipcode	08094-1797
SIC Codes	5541
SIC Descriptions	GASOLINE SERVICE STATIONS
Programs	NJ-NJEMS, NPDES
Program Interests	ICIS-NPDES NON-MAJOR, STATE MASTER
Updated On	05-MAR-13
Recorded On	14-JUL-03
Program ID	NJ0148946

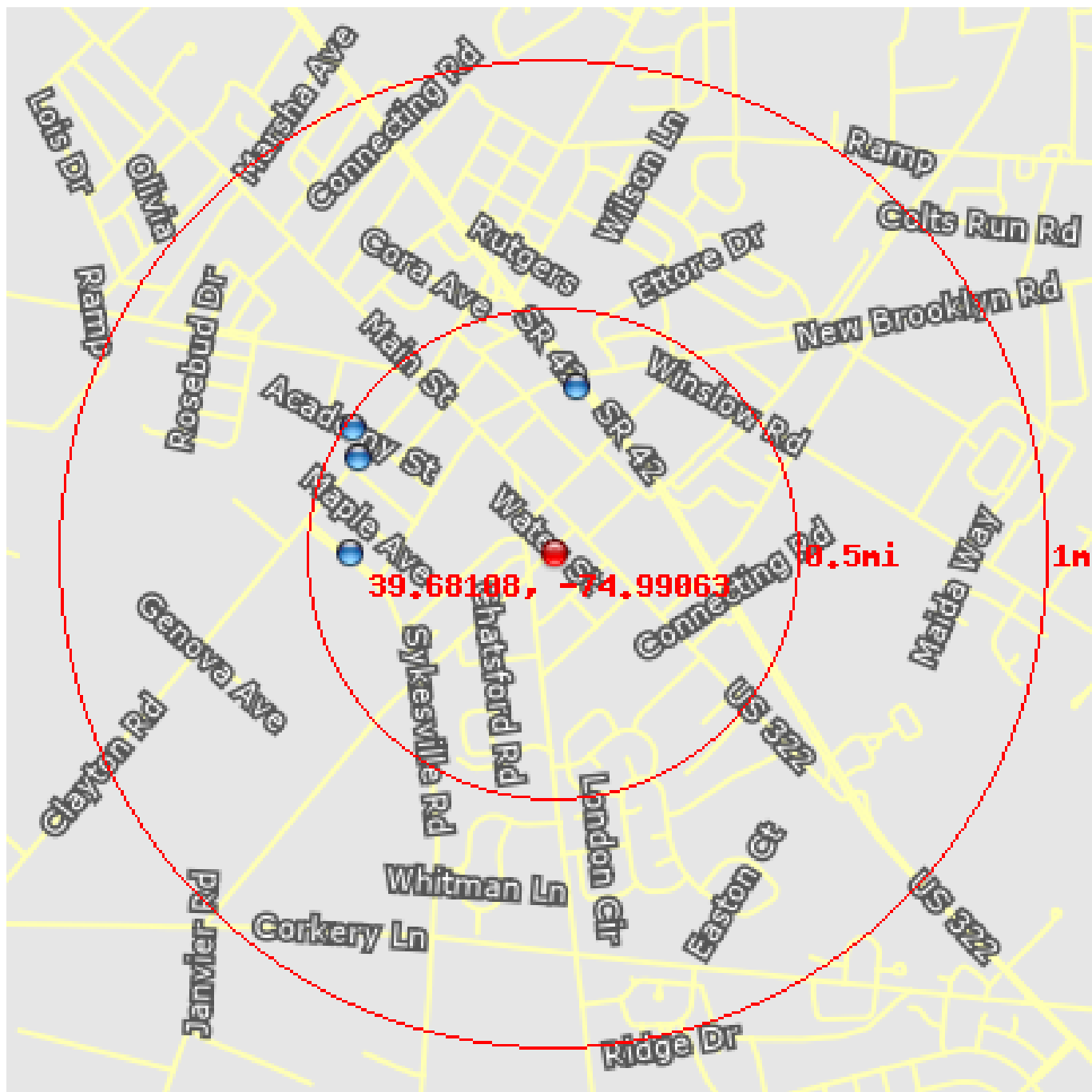
Location	39.68275, -74.99044
Distance to site	611 ft / 0.12 mi N
Info URL	http://iaspub.epa.gov/enviro/fii_query_detail.disp_program_facility?p_registry_id=110031680679
EPA Identifier	110031680679
Primary Name	COMET TOOL CO
Address	402 MAIN ST
City	WILLIAMSTOWN
County	GLOUCESTER
State	NJ
Zipcode	08094
SIC Codes	3544
SIC Descriptions	SPECIAL DIES AND TOOLS, DIE SETS, JIGS AND FIXTURES, AND INDUSTRIAL MOLDS
Programs	NJ-NJEMS, NPDES, RCRAINFO
Program Interests	ICIS-NPDES NON-MAJOR, STATE MASTER, UNSPECIFIED UNIVERSE
Updated On	12-FEB-14
Recorded On	02-NOV-07
Program ID	NJ0116947

US NPDES

Location	39.68732, -75.00189
Distance to site	3897 ft / 0.74 mi NW
Info URL	http://iaspub.epa.gov/enviro/fii_query_detail.disp_program_facility?p_registry_id=110012304504
EPA Identifier	110012304504
Primary Name	MIDWAY AUTO PARTS INC
Address	1623 GLASSBORO WILLIAMSTOWN ROAD
City	WILLIAMSTOWN
County	GLOUCESTER
State	NJ
Zipcode	08094
SIC Codes	5015
SIC Descriptions	MOTOR VEHICLE PARTS, USED
Programs	NJ-NJEMS, NPDES
Program Interests	ICIS-NPDES NON-MAJOR, STATE MASTER
Updated On	05-MAR-13
Recorded On	01-MAR-00
Program ID	NJ0138495

Location	39.67001, -74.99809
Distance to site	4552 ft / 0.86 mi SW
Info URL	http://iaspub.epa.gov/enviro/fii_query_detail.disp_program_facility?p_registry_id=110004118188
EPA Identifier	110004118188
Primary Name	LAIDLAW TRANSIT INC
Address	431 CORKERY LANE
City	WILLIAMSTOWN
County	GLOUCESTER
State	NJ
Zipcode	08094-3239
SIC Codes	4151
SIC Descriptions	SCHOOL BUSES
Programs	NJ-NJEMS, NPDES, RCRAINFO
Program Interests	CESQG, ICIS-NPDES NON-MAJOR, STATE MASTER
Updated On	05-MAR-13
Recorded On	01-MAR-00
Program ID	NJ0117021

US Air Facility System (AIRS / AFS)



This database returned 4 results for your area.

The Air Facility System (AIRS / AFS) contains compliance and permit data for stationary sources of air pollution (such as electric power plants, steel mills, factories, and universities) regulated by EPA, state and local air pollution agencies. The information in AFS is used by the states to prepare State Implementation Plans (SIPs) and to track the compliance status of point sources with various regulatory programs under Clean Air Act.

US Air Facility System (AIRS / AFS)

Location	39.68584, -74.98972
Distance to site	1753 ft / 0.33 mi N
Info URL	http://iaspub.epa.gov/enviro/fii_query_detail.disp_program_facility?p_registry_id=110007949373
EPA Identifier	110007949373
Primary Name	KIRSCHNER BROS OF NEW JERSEY
Address	BLACKHORSE PIKE & NEW BROOKLYN
City	WILLIAMSTOWN
County	GLOUCESTER
State	NJ
Zipcode	08094
SIC Codes	5541, PRIV
SIC Descriptions	GASOLINE SERVICE STATIONS
Programs	AIRS/AFS, RCRAINFO
Program Interests	AIR MINOR, UNSPECIFIED UNIVERSE
Updated On	30-APR-14
Recorded On	01-MAR-00
Program ID	NJD986567550

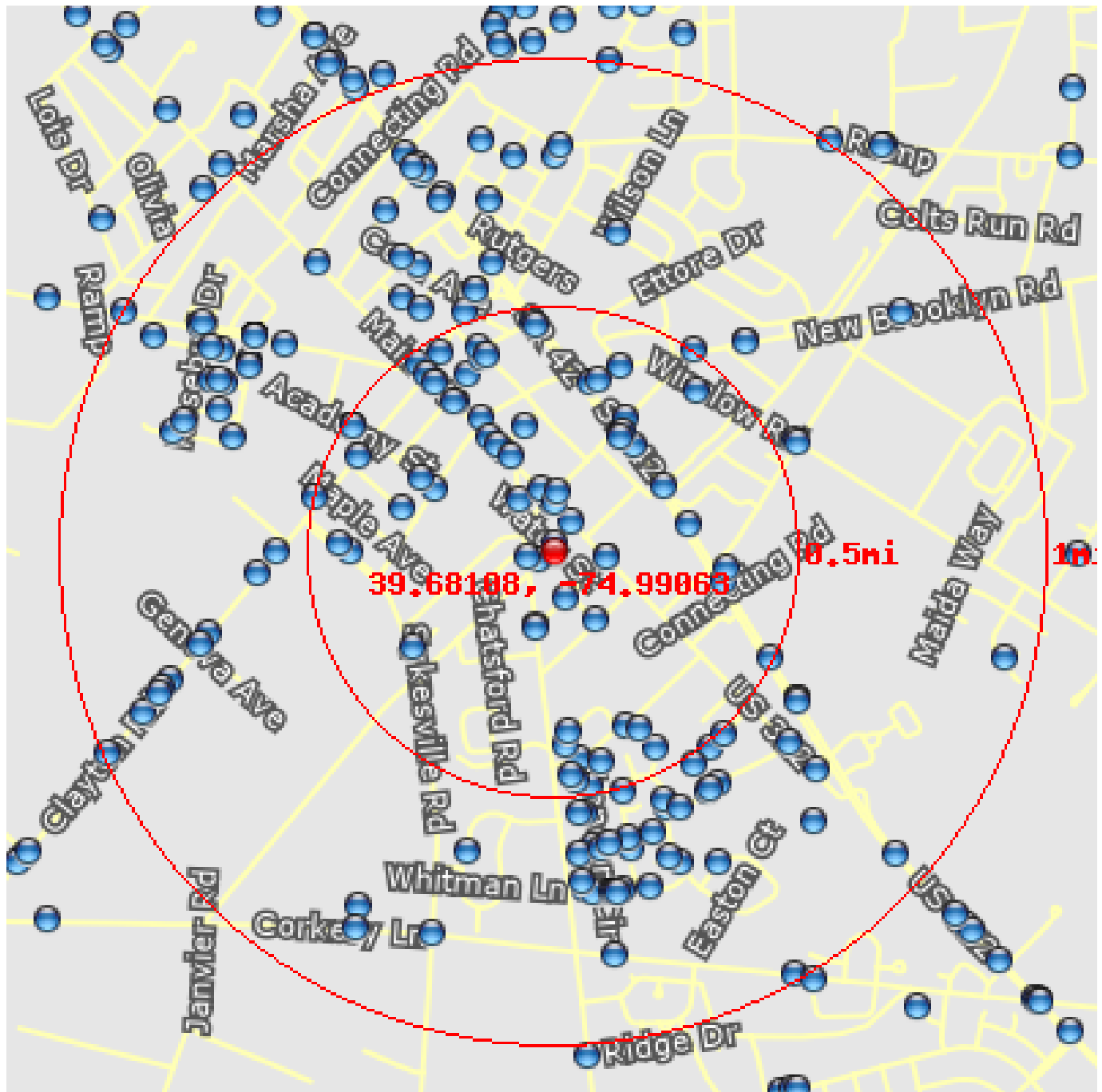
Location	39.68097, -74.99825
Distance to site	2139 ft / 0.41 mi W
Info URL	http://iaspub.epa.gov/enviro/fii_query_detail.disp_program_facility?p_registry_id=110001544437
EPA Identifier	110001544437
Primary Name	BURNHAM & MORRILL CO
Address	123 RAILROAD AVE
City	WILLIAMSTOWN
County	GLOUCESTER
State	NJ
Zipcode	08094-1699
NAICS Codes	311421
SIC Codes	2033, PRIV
SIC Descriptions	CANNED FRUITS, VEGETABLES, PRESERVES, JAMS, AND JELLIES
Programs	AIRS/AFS, ICIS, NJ-NJEMS
Program Interests	AIR SYNTHETIC MINOR, FORMAL ENFORCEMENT ACTION, STATE MASTER
Updated On	30-APR-14
Recorded On	01-MAR-00
NAICS Descriptions	FRUIT AND VEGETABLE CANNING.
Program ID	3401555169

US Air Facility System (AIRS / AFS)

Location	39.68381, -74.99799
Distance to site	2292 ft / 0.43 mi W
Info URL	http://iaspub.epa.gov/enviro/fii_query_detail.disp_program_facility?p_registry_id=110007135536
EPA Identifier	110007135536
Primary Name	TRI VALLEY READY MIX CO INC
Address	268 CLAYTON AVE
City	MONROE TOWNSHIP
County	GLOUCESTER
State	NJ
Zipcode	08094
NAICS Codes	327320
SIC Codes	3273, PRIV
SIC Descriptions	READY-MIXED CONCRETE
Programs	AIRS/AFS, NJ-NJEMS
Program Interests	AIR SYNTHETIC MINOR, STATE MASTER
Updated On	30-APR-14
Recorded On	01-MAR-00
NAICS Descriptions	READY-MIX CONCRETE MANUFACTURING.
Program ID	3401500034

Location	39.6847, -74.99816
Distance to site	2493 ft / 0.47 mi NW
Info URL	http://iaspub.epa.gov/enviro/fii_query_detail.disp_program_facility?p_registry_id=110001542830
EPA Identifier	110001542830
Primary Name	PROFESSIONAL DRY CLEANERS & LAUNDRY SERVICE
Address	23 ACADEMY STREET
City	WILLIAMSTOWN
County	GLOUCESTER
State	NJ
Zipcode	08094-1605
NAICS Codes	812320
SIC Codes	7216, PRIV
SIC Descriptions	DRYCLEANING PLANTS, EXCEPT RUG CLEANING
Programs	AIRS/AFS, NJ-NJEMS
Program Interests	AIR MINOR, STATE MASTER
Updated On	30-APR-14
Recorded On	01-MAR-00
NAICS Descriptions	DRYCLEANING AND LAUNDRY SERVICES (EXCEPT COIN-OPERATED).
Program ID	3401500405

NJ Environmental Management System



This database returned 182 results for your area.

The New Jersey Department of Environmental Protection (NJDEP) has several large databases of environmental information. The New Jersey Environmental Management System (NJEMS) is an integrated transactional Oracle database that contains the NJDEP's major program databases. NJEMS consolidates many existing individual data management systems across NJDEP and across many media (e.g., air, water, and land). In effect it is an integrated department-wide data management system to be used primarily for permit, reporting, and enforcement activities.

NJ Environmental Management System

Location	39.68121, -74.99054
Distance to site	53 ft / 0.01 mi NE
Info URL	http://iaspub.epa.gov/enviro/fii_query_detail.disp_program_facility?p_registry_id=110015013368
EPA Identifier	110015013368
Primary Name	MONROE TWP MUA
Address	WATER ST
City	WILLIAMSTOWN
County	GLOUCESTER
State	NJ
Zipcode	08094
Programs	NJ-NJEMS
Program Interests	STATE MASTER
Updated On	11-MAY-11
Recorded On	11-JUL-03

Location	39.68078, -74.99115
Distance to site	183 ft / 0.03 mi SW
Info URL	http://iaspub.epa.gov/enviro/fii_query_detail.disp_program_facility?p_registry_id=110029622059
EPA Identifier	110029622059
Primary Name	CARINO PARK APARTMENTS
Address	100 CHESTNUT ST
City	WILLIAMSTOWN
County	GLOUCESTER
State	NJ
Zipcode	08094
NAICS Codes	531110
SIC Codes	6513
SIC Descriptions	OPERATORS OF APARTMENT BUILDINGS
Programs	NJ-NJEMS
Program Interests	STATE MASTER
Updated On	05-JAN-10
Recorded On	03-MAY-07
NAICS Descriptions	LESSORS OF RESIDENTIAL BUILDINGS AND DWELLINGS.

NJ Environmental Management System

Location	39.68083, -74.99157
Distance to site	280 ft / 0.05 mi W
Info URL	http://iaspub.epa.gov/enviro/fii_query_detail.disp_program_facility?p_registry_id=110032186756
EPA Identifier	110032186756
Primary Name	CHAZ AUTO BODY INC
Address	451 BLUE BELL RD
City	WILLIAMSTOWN
County	GLOUCESTER
State	NJ
Zipcode	08094
SIC Codes	7531
Programs	NJ-NJEMS
Program Interests	STATE MASTER
Updated On	12-OCT-12
Recorded On	04-NOV-07

Location	39.68191, -74.9899
Distance to site	365 ft / 0.07 mi NE
Info URL	http://iaspub.epa.gov/enviro/fii_query_detail.disp_program_facility?p_registry_id=110031662421
EPA Identifier	110031662421
Primary Name	BIMA MACHINE & MFG INC
Address	431 MAIN ST
City	WILLIAMSTOWN
County	GLOUCESTER
State	NJ
Zipcode	08094
Programs	NJ-NJEMS
Program Interests	STATE MASTER
Updated On	27-MAY-11
Recorded On	02-NOV-07

NJ Environmental Management System

Location	39.68242, -74.99055
Distance to site	488 ft / 0.09 mi N
Info URL	http://iaspub.epa.gov/enviro/fii_query_detail.disp_program_facility?p_registry_id=110031651264
EPA Identifier	110031651264
Primary Name	SPECTRUM XRAY CORP
Address	402 S MAIN ST
City	WILLIAMSTOWN
County	GLOUCESTER
State	NJ
Zipcode	08094-1729
SIC Codes	3844
SIC Descriptions	X-RAY APPARATUS AND TUBES AND RELATED IRRADIATION APPARATUS
Programs	NJ-NJEMS
Program Interests	STATE MASTER
Updated On	09-JUN-11
Recorded On	02-NOV-07

Location	39.68242, -74.99055
Distance to site	488 ft / 0.09 mi N
Info URL	http://iaspub.epa.gov/enviro/fii_query_detail.disp_program_facility?p_registry_id=110014507453
EPA Identifier	110014507453
Primary Name	FP DEVELOPMENTS INC
Address	402 S MAIN ST
City	WILLIAMSTOWN
County	GLOUCESTER
State	NJ
Zipcode	08094
SIC Codes	3565
SIC Descriptions	PACKAGING MACHINERY
Programs	NCDB, NJ-NJEMS, SSTs
Program Interests	COMPLIANCE ACTIVITY, PESTICIDE PRODUCER, STATE MASTER
Updated On	11-MAY-11
Recorded On	10-JUL-03

NJ Environmental Management System

Location	39.68245, -74.99058
Distance to site	499 ft / 0.09 mi N
Info URL	http://iaspub.epa.gov/enviro/fii_query_detail.disp_program_facility?p_registry_id=110040784504
EPA Identifier	110040784504
Primary Name	MONROE TWP FREE LIBRARY & READING ROOM
Address	405 MAIN ST
City	WILLIAMSTOWN
County	GLOUCESTER
State	NJ
Zipcode	08094
Programs	NJ-NJEMS
Program Interests	STATE MASTER
Updated On	28-JUL-11
Recorded On	05-MAY-10

Location	39.67966, -74.99012
Distance to site	539 ft / 0.1 mi S
Info URL	http://iaspub.epa.gov/enviro/fii_query_detail.disp_program_facility?p_registry_id=110015265602
EPA Identifier	110015265602
Primary Name	MONROE TWP POLICE DEPT
Address	125 VIRGINIA AVE
City	WILLIAMSTOWN
County	GLOUCESTER
State	NJ
Zipcode	08094-1797
SIC Codes	5541
SIC Descriptions	GASOLINE SERVICE STATIONS
Programs	NJ-NJEMS, NPDES
Program Interests	ICIS-NPDES NON-MAJOR, STATE MASTER
Updated On	05-MAR-13
Recorded On	14-JUL-03
Program ID	NJ0148946

NJ Environmental Management System

Location	39.68083, -74.98852
Distance to site	601 ft / 0.11 mi E
Info URL	http://iaspub.epa.gov/enviro/fii_query_detail.disp_program_facility?p_registry_id=110031677905
EPA Identifier	110031677905
Primary Name	VIRGINA AVENUE & MAIN STREET
Address	VIRGINA AVE & MAIN ST
City	WILLIAMSTOWN
County	GLOUCESTER
State	NJ
Zipcode	08094
Programs	NJ-NJEMS
Program Interests	STATE MASTER
Updated On	10-MAY-11
Recorded On	02-NOV-07

Location	39.68083, -74.98852
Distance to site	601 ft / 0.11 mi E
Info URL	http://iaspub.epa.gov/enviro/fii_query_detail.disp_program_facility?p_registry_id=110029414845
EPA Identifier	110029414845
Primary Name	BELL FUELS INC
Address	VIRGINIA AVE & MAIN ST
City	WILLIAMSTOWN
County	GLOUCESTER
State	NJ
Zipcode	08094
Programs	NJ-NJEMS
Program Interests	STATE MASTER
Updated On	11-JAN-11
Recorded On	26-APR-07

NJ Environmental Management System

Location	39.68275, -74.99044
Distance to site	611 ft / 0.12 mi N
Info URL	http://iaspub.epa.gov/enviro/fii_query_detail.disp_program_facility?p_registry_id=110031680679
EPA Identifier	110031680679
Primary Name	COMET TOOL CO
Address	402 MAIN ST
City	WILLIAMSTOWN
County	GLOUCESTER
State	NJ
Zipcode	08094
SIC Codes	3544
SIC Descriptions	SPECIAL DIES AND TOOLS, DIE SETS, JIGS AND FIXTURES, AND INDUSTRIAL MOLDS
Programs	NJ-NJEMS, NPDES, RCRAINFO
Program Interests	ICIS-NPDES NON-MAJOR, STATE MASTER, UNSPECIFIED UNIVERSE
Updated On	12-FEB-14
Recorded On	02-NOV-07
Program ID	NJ0116947

Location	39.68251, -74.99184
Distance to site	622 ft / 0.12 mi NW
Info URL	http://iaspub.epa.gov/enviro/fii_query_detail.disp_program_facility?p_registry_id=110042307232
EPA Identifier	110042307232
Primary Name	MONROE TWP PARKS & RECREATION
Address	301 BLUE BELL RD
City	WILLIAMSTOWN
County	GLOUCESTER
State	NJ
Zipcode	08094-1704
Programs	NJ-NJEMS
Program Interests	STATE MASTER
Updated On	12-OCT-12
Recorded On	16-NOV-10

NJ Environmental Management System

Location	39.68277, -74.99099
Distance to site	623 ft / 0.12 mi N
Info URL	http://iaspub.epa.gov/enviro/fii_query_detail.disp_program_facility?p_registry_id=110031661388
EPA Identifier	110031661388
Primary Name	MEMORABILIA & NOSTALGIA
Address	382 MAIN ST
City	WILLIAMSTOWN
County	GLOUCESTER
State	NJ
Zipcode	08094
Programs	NJ-NJEMS
Program Interests	STATE MASTER
Updated On	01-AUG-11
Recorded On	02-NOV-07

Location	39.68284, -74.99108
Distance to site	653 ft / 0.12 mi N
Info URL	http://iaspub.epa.gov/enviro/fii_query_detail.disp_program_facility?p_registry_id=110004124126
EPA Identifier	110004124126
Primary Name	MONROE TWP MUA
Address	372 S MAIN ST
City	WILLIAMSTOWN
County	GLOUCESTER
State	NJ
Zipcode	080941727
Programs	NJ-NJEMS, RCRAINFO
Program Interests	STATE MASTER, UNSPECIFIED UNIVERSE
Updated On	03-JUN-11
Recorded On	01-MAR-00
Program ID	NJ0000341677

NJ Environmental Management System

Location	39.67885, -74.99125
Distance to site	833 ft / 0.16 mi S
Info URL	http://iaspub.epa.gov/enviro/fii_query_detail.disp_program_facility?p_registry_id=110031666249
EPA Identifier	110031666249
Primary Name	588 BLUE BELL ROAD
Address	588 BLUE BELL RD
City	WILLIAMSTOWN
County	GLOUCESTER
State	NJ
Zipcode	08094
Programs	NJ-NJEMS
Program Interests	STATE MASTER
Updated On	09-APR-12
Recorded On	02-NOV-07

Location	39.67879, -74.99124
Distance to site	854 ft / 0.16 mi S
Info URL	http://iaspub.epa.gov/enviro/fii_query_detail.disp_program_facility?p_registry_id=110031706697
EPA Identifier	110031706697
Primary Name	OK TOOL & DIE CO INC
Address	603 BLUE BELL RD
City	WILLIAMSTOWN
County	GLOUCESTER
State	NJ
Zipcode	08094
SIC Codes	3544
SIC Descriptions	SPECIAL DIES AND TOOLS, DIE SETS, JIGS AND FIXTURES, AND INDUSTRIAL MOLDS
Programs	NJ-NJEMS
Program Interests	STATE MASTER
Updated On	10-FEB-10
Recorded On	02-NOV-07

NJ Environmental Management System

Location	39.67898, -74.98894
Distance to site	903 ft / 0.17 mi SE
Info URL	http://iaspub.epa.gov/enviro/fii_query_detail.disp_program_facility?p_registry_id=110032198887
EPA Identifier	110032198887
Primary Name	ST MARY RC CHURCH & SCHOOL
Address	32 CARROLL AVE
City	WILLIAMSTOWN
County	GLOUCESTER
State	NJ
Zipcode	08094
NAICS Codes	813110
Programs	NJ-NJEMS
Program Interests	STATE MASTER
Updated On	13-NOV-10
Recorded On	04-NOV-07
NAICS Descriptions	RELIGIOUS ORGANIZATIONS.

Location	39.68376, -74.99223
Distance to site	1076 ft / 0.2 mi NW
Info URL	http://iaspub.epa.gov/enviro/fii_query_detail.disp_program_facility?p_registry_id=110031658560
EPA Identifier	110031658560
Primary Name	MONROE TWP TOWN HALL ANNEX CODE ENFORCEMENT
Address	313 S MAIN ST
City	WILLIAMSTOWN
County	GLOUCESTER
State	NJ
Zipcode	08094-1726
Programs	NJ-NJEMS
Program Interests	STATE MASTER
Updated On	12-OCT-12
Recorded On	02-NOV-07

NJ Environmental Management System

Location 39.68394, -74.99246
Distance to site 1163 ft / 0.22 mi NW
Info URL http://iaspub.epa.gov/enviro/fii_query_detail.disp_program_facility?p_registry_id=110031667220
EPA Identifier 110031667220
Primary Name MONROE TWP FREE PUBLIC LIBRARY
Address 306 S MAIN ST
City WILLIAMSTOWN
County GLOUCESTER
State NJ
Zipcode 08094-1727
Programs NJ-NJEMS
Program Interests STATE MASTER
Updated On 28-JUL-11
Recorded On 02-NOV-07

Location 39.68413, -74.9927
Distance to site 1255 ft / 0.24 mi NW
Info URL http://iaspub.epa.gov/enviro/fii_query_detail.disp_program_facility?p_registry_id=110031664517
EPA Identifier 110031664517
Primary Name MONROE TWP MUNICIPAL BUILDING
Address 266 S MAIN ST
City WILLIAMSTOWN
County GLOUCESTER
State NJ
Zipcode 08094-1762
Programs NJ-NJEMS
Program Interests STATE MASTER
Updated On 12-OCT-12
Recorded On 02-NOV-07

Location 39.6847, -74.99171
Distance to site 1354 ft / 0.26 mi N
Info URL http://iaspub.epa.gov/enviro/fii_query_detail.disp_program_facility?p_registry_id=110040784522
EPA Identifier 110040784522
Primary Name MONROE TWP BD OF ED HALL STREET SCHOOL
Address 30 HALL ST
City WILLIAMSTOWN
County GLOUCESTER
State NJ
Zipcode 08094-1810
Programs NJ-NJEMS
Program Interests STATE MASTER
Updated On 28-JUL-11
Recorded On 05-MAY-10

NJ Environmental Management System

Location 39.68295, -74.98643
Distance to site 1363 ft / 0.26 mi NE
Info URL http://iaspub.epa.gov/enviro/fii_query_detail.disp_program_facility?p_registry_id=110031663279
EPA Identifier 110031663279
Primary Name SABER & SONS SUPPLY CO INC
Address BLACKHORSE PK & JEFFERSON AVE
City WILLIAMSTOWN
County GLOUCESTER
State NJ
Zipcode 08094 000
Programs NJ-NJEMS
Program Interests STATE MASTER
Updated On 07-JUL-11
Recorded On 02-NOV-07

Location 39.68438, -74.99301
Distance to site 1377 ft / 0.26 mi NW
Info URL http://iaspub.epa.gov/enviro/fii_query_detail.disp_program_facility?p_registry_id=110029936167
EPA Identifier 110029936167
Primary Name DAVID M BRILLER DMD
Address 251 S MAIN ST
City WILLIAMSTOWN
County GLOUCESTER
State NJ
Zipcode 08094
Programs NJ-NJEMS
Program Interests STATE MASTER
Updated On 04-FEB-10
Recorded On 11-MAY-07

Location 39.68284, -74.99508
Distance to site 1404 ft / 0.27 mi W
Info URL http://iaspub.epa.gov/enviro/fii_query_detail.disp_program_facility?p_registry_id=110031656232
EPA Identifier 110031656232
Primary Name MONROE TWP BD OF ED MAPLE GROVE ADMIN BUILDING
Address ACADEMY ST
City WILLIAMSTOWN
County GLOUCESTER
State NJ
Zipcode 08094
Programs NJ-NJEMS
Program Interests STATE MASTER
Updated On 28-JUL-11
Recorded On 02-NOV-07

NJ Environmental Management System

Location	39.68438, -74.98801
Distance to site	1409 ft / 0.27 mi NE
Info URL	http://iaspub.epa.gov/enviro/fii_query_detail.disp_program_facility?p_registry_id=110031740007
EPA Identifier	110031740007
Primary Name	GLOUCESTER CNTY FEDERAL SAVING BANK
Address	425 BLACKHORSE PK
City	WILLIAMSTOWN
County	GLOUCESTER
State	NJ
Zipcode	08094-1444
Programs	NJ-NJEMS
Program Interests	STATE MASTER
Updated On	13-SEP-10
Recorded On	02-NOV-07

Location	39.68414, -74.98756
Distance to site	1410 ft / 0.27 mi NE
Info URL	http://iaspub.epa.gov/enviro/fii_query_detail.disp_program_facility?p_registry_id=110031704485
EPA Identifier	110031704485
Primary Name	MONROE SELF STORAGE
Address	460 BLACKHORSE PK
City	WILLIAMSTOWN
County	GLOUCESTER
State	NJ
Zipcode	08094
Programs	NJ-NJEMS
Program Interests	STATE MASTER
Updated On	28-JUL-11
Recorded On	02-NOV-07

Location	39.68446, -74.98809
Distance to site	1424 ft / 0.27 mi NE
Info URL	http://iaspub.epa.gov/enviro/fii_query_detail.disp_program_facility?p_registry_id=110031688519
EPA Identifier	110031688519
Primary Name	415 BLACKHORSE PIKE
Address	415 BLACKHORSE PK
City	WILLIAMSTOWN
County	GLOUCESTER
State	NJ
Zipcode	08094
Programs	NJ-NJEMS
Program Interests	STATE MASTER
Updated On	29-FEB-12
Recorded On	02-NOV-07

NJ Environmental Management System

Location 39.68449, -74.98792
Distance to site 1457 ft / 0.28 mi NE
Info URL http://iaspub.epa.gov/enviro/fii_query_detail.disp_program_facility?p_registry_id=110029974678
EPA Identifier 110029974678
Primary Name ALL SMILES DENTAL GROUP
Address 420 BLACKHORSE PK
City WILLIAMSTOWN
County GLOUCESTER
State NJ
Zipcode 08094
Programs NJ-NJEMS
Program Interests STATE MASTER
Updated On 29-FEB-12
Recorded On 11-MAY-07

Location 39.68179, -74.98547
Distance to site 1471 ft / 0.28 mi E
Info URL http://iaspub.epa.gov/enviro/fii_query_detail.disp_program_facility?p_registry_id=110029222197
EPA Identifier 110029222197
Primary Name PREMIER PLAZA EQUITY INDUSTRY
Address 700 BLACKHORSE PK
City WILLIAMSTOWN
County GLOUCESTER
State NJ
Zipcode 08094
Programs NJ-NJEMS
Program Interests STATE MASTER
Updated On 08-JAN-10
Recorded On 24-APR-07

Location 39.68316, -74.99557
Distance to site 1579 ft / 0.3 mi NW
Info URL http://iaspub.epa.gov/enviro/fii_query_detail.disp_program_facility?p_registry_id=110044844201
EPA Identifier 110044844201
Primary Name MONROE TWP BD OF ED PUBLIC SD
Address 75 E ACADEMY ST
City WILLIAMSTOWN
County GLOUCESTER
State NJ
Zipcode 08094
Programs NJ-NJEMS
Program Interests STATE MASTER
Recorded On 08-FEB-12

NJ Environmental Management System

Location	39.68487, -74.98785
Distance to site	1588 ft / 0.3 mi NE
Info URL	http://iaspub.epa.gov/enviro/fii_query_detail.disp_program_facility?p_registry_id=110056101294
EPA Identifier	110056101294
Primary Name	206 WASHINGTON AVENUE
Address	206 WASHINGTON AVE
City	MONROE TWP
County	GLOUCESTER
State	NJ
Zipcode	08094
Programs	NJ-NJEMS
Program Interests	STATE MASTER
Recorded On	22-OCT-13

Location	39.68493, -74.99333
Distance to site	1595 ft / 0.3 mi NW
Info URL	http://iaspub.epa.gov/enviro/fii_query_detail.disp_program_facility?p_registry_id=110029210173
EPA Identifier	110029210173
Primary Name	ESTATE OF JOHANNA PEPERYIAS
Address	14 POPLAR LN
City	WILLIAMSTOWN
County	GLOUCESTER
State	NJ
Zipcode	08094
Programs	NJ-NJEMS
Program Interests	STATE MASTER
Updated On	15-JUL-11
Recorded On	24-APR-07

NJ Environmental Management System

Location	39.68225, -74.99627
Distance to site	1640 ft / 0.31 mi W
Info URL	http://iaspub.epa.gov/enviro/fii_query_detail.disp_program_facility?p_registry_id=110015016141
EPA Identifier	110015016141
Primary Name	MONROE TWP BD OF ED OAK KNOLL SCHOOL
Address	23 BODINE AVE
City	WILLIAMSTOWN
County	GLOUCESTER
State	NJ
Zipcode	08094
SIC Codes	8211
SIC Descriptions	ELEMENTARY AND SECONDARY SCHOOLS
Programs	NJ-NJEMS
Program Interests	STATE MASTER
Updated On	15-DEC-10
Recorded On	11-JUL-03

Location	39.6782, -74.99593
Distance to site	1824 ft / 0.35 mi SW
Info URL	http://iaspub.epa.gov/enviro/fii_query_detail.disp_program_facility?p_registry_id=110029411553
EPA Identifier	110029411553
Primary Name	ATLANTIC CITY ELECTRIC CO
Address	449 SYKESVILLE RD
City	WILLIAMSTOWN
County	GLOUCESTER
State	NJ
Zipcode	08094
Programs	NJ-NJEMS
Program Interests	STATE MASTER
Updated On	11-JAN-11
Recorded On	26-APR-07

NJ Environmental Management System

Location	39.68596, -74.98917
Distance to site	1826 ft / 0.35 mi N
Info URL	http://iaspub.epa.gov/enviro/fii_query_detail.disp_program_facility?p_registry_id=110004122155
EPA Identifier	110004122155
Primary Name	FISHER SEAFOOD
Address	310 BLACK HORSE PIKE
City	WILLIAMSTOWN
County	GLOUCESTER
State	NJ
Zipcode	08094
Programs	NJ-NJEMS, RCRAINFO
Program Interests	STATE MASTER, UNSPECIFIED UNIVERSE
Updated On	09-AUG-10
Recorded On	01-MAR-00
Program ID	NJ0000192443

Location	39.68016, -74.98415
Distance to site	1850 ft / 0.35 mi E
Info URL	http://iaspub.epa.gov/enviro/fii_query_detail.disp_program_facility?p_registry_id=110031689135
EPA Identifier	110031689135
Primary Name	GENERAL ELECTRIC SERVICE CENTER
Address	800 BLACKHORSE PK
City	WILLIAMSTOWN
County	GLOUCESTER
State	NJ
Zipcode	08094
Programs	NJ-NJEMS
Program Interests	STATE MASTER
Updated On	20-JUL-11
Recorded On	02-NOV-07

NJ Environmental Management System

Location	39.68016, -74.98415
Distance to site	1850 ft / 0.35 mi E
Info URL	http://iaspub.epa.gov/enviro/fii_query_detail.disp_program_facility?p_registry_id=110033129111
EPA Identifier	110033129111
Primary Name	MASCIO MOTORCAR LEASING INC
Address	800 BLACKHORSE PK
City	WILLIAMSTOWN
County	GLOUCESTER
State	NJ
Zipcode	08094
SIC Codes	7514
SIC Descriptions	PASSENGER CAR RENTAL
Programs	NJ-NJEMS
Program Interests	STATE MASTER
Updated On	01-JUN-12
Recorded On	01-FEB-08

Location	39.68536, -74.99427
Distance to site	1865 ft / 0.35 mi NW
Info URL	http://iaspub.epa.gov/enviro/fii_query_detail.disp_program_facility?p_registry_id=110031694441
EPA Identifier	110031694441
Primary Name	BLACK HORSE PLUMBING II
Address	115 S MAIN ST
City	WILLIAMSTOWN
County	GLOUCESTER
State	NJ
Zipcode	08094-1491
Programs	NJ-NJEMS
Program Interests	STATE MASTER
Updated On	12-OCT-12
Recorded On	02-NOV-07

NJ Environmental Management System

Location	39.68603, -74.98887
Distance to site	1871 ft / 0.35 mi N
Info URL	http://iaspub.epa.gov/enviro/fii_query_detail.disp_program_facility?p_registry_id=110014584814
EPA Identifier	110014584814
Primary Name	WAWA FOOD MARKET #721
Address	536 NEW BROOKLYN RD
City	WILLIAMSTOWN
County	GLOUCESTER
State	NJ
Zipcode	08094
SIC Codes	5411
SIC Descriptions	GROCERY STORES
Programs	NJ-NJEMS, RCRAINFO
Program Interests	CESQG, STATE MASTER
Updated On	03-JUN-11
Recorded On	10-JUL-03
Program ID	NJR000051565

Location	39.68051, -74.98399
Distance to site	1878 ft / 0.36 mi E
Info URL	http://iaspub.epa.gov/enviro/fii_query_detail.disp_program_facility?p_registry_id=110030502686
EPA Identifier	110030502686
Primary Name	JOHN PFLUGFELDER INC
Address	BLACKHORSE PK & WALNUT ST
City	WILLIAMSTOWN
County	GLOUCESTER
State	NJ
Zipcode	08094
SIC Codes	5541
SIC Descriptions	GASOLINE SERVICE STATIONS
Programs	NJ-NJEMS
Program Interests	STATE MASTER
Updated On	22-OCT-13
Recorded On	11-JUN-07

NJ Environmental Management System

Location	39.68539, -74.99431
Distance to site	1881 ft / 0.36 mi NW
Info URL	http://iaspub.epa.gov/enviro/fii_query_detail.disp_program_facility?p_registry_id=110032185917
EPA Identifier	110032185917
Primary Name	ROYS CAR CARE
Address	108 S MAIN ST
City	WILLIAMSTOWN
County	GLOUCESTER
State	NJ
Zipcode	08094
Programs	NJ-NJEMS
Program Interests	STATE MASTER
Updated On	11-JAN-11
Recorded On	04-NOV-07

Location	39.67573, -74.99
Distance to site	1961 ft / 0.37 mi S
Info URL	http://iaspub.epa.gov/enviro/fii_query_detail.disp_program_facility?p_registry_id=110045373243
EPA Identifier	110045373243
Primary Name	250 IPSWICH LANE
Address	250 IPSWICH LN
City	MONROE TWP
County	GLOUCESTER
State	NJ
Zipcode	08094
Programs	NJ-NJEMS
Program Interests	STATE MASTER
Recorded On	09-APR-12

Location	39.67589, -74.98786
Distance to site	2048 ft / 0.39 mi SE
Info URL	http://iaspub.epa.gov/enviro/fii_query_detail.disp_program_facility?p_registry_id=110031739448
EPA Identifier	110031739448
Primary Name	893 HAMPTON WAY
Address	893 HAMPTON WAY
City	WILLIAMSTOWN
County	GLOUCESTER
State	NJ
Zipcode	08094
Programs	NJ-NJEMS
Program Interests	STATE MASTER
Updated On	12-OCT-12
Recorded On	02-NOV-07

NJ Environmental Management System

Location	39.68616, -74.99379
Distance to site	2054 ft / 0.39 mi NW
Info URL	http://iaspub.epa.gov/enviro/fii_query_detail.disp_program_facility?p_registry_id=110031658613
EPA Identifier	110031658613
Primary Name	PRECISION BALL SPECIALTIES CO
Address	30 GARWOOD AVE
City	WILLIAMSTOWN
County	GLOUCESTER
State	NJ
Zipcode	08094-1602
SIC Codes	3562
SIC Descriptions	BALL AND ROLLER BEARINGS
Programs	NJ-NJEMS
Program Interests	STATE MASTER
Updated On	12-OCT-12
Recorded On	02-NOV-07

Location	39.68644, -74.98805
Distance to site	2084 ft / 0.39 mi NE
Info URL	http://iaspub.epa.gov/enviro/fii_query_detail.disp_program_facility?p_registry_id=110031686156
EPA Identifier	110031686156
Primary Name	236 NEW BROOKLYN ROAD
Address	236 NEW BROOKLYN RD
City	WILLIAMSTOWN
County	GLOUCESTER
State	NJ
Zipcode	08094
Programs	NJ-NJEMS
Program Interests	STATE MASTER
Updated On	09-FEB-10
Recorded On	02-NOV-07

NJ Environmental Management System

Location	39.67533, -74.99009
Distance to site	2105 ft / 0.4 mi S
Info URL	http://iaspub.epa.gov/enviro/fii_query_detail.disp_program_facility?p_registry_id=110031692522
EPA Identifier	110031692522
Primary Name	254 IPSWICH LANE
Address	254 IPSWICH LN
City	WILLIAMSTOWN
County	GLOUCESTER
State	NJ
Zipcode	08094-2113
Programs	NJ-NJEMS
Program Interests	STATE MASTER
Updated On	12-OCT-12
Recorded On	02-NOV-07

Location	39.67583, -74.98737
Distance to site	2124 ft / 0.4 mi SE
Info URL	http://iaspub.epa.gov/enviro/fii_query_detail.disp_program_facility?p_registry_id=110031684817
EPA Identifier	110031684817
Primary Name	FRUGAL FLYERS
Address	901 HAMPTON WAY
City	WILLIAMSTOWN
County	GLOUCESTER
State	NJ
Zipcode	08094-2110
SIC Codes	2759
SIC Descriptions	COMMERCIAL PRINTING, NOT ELSEWHERE CLASSIFIED
Programs	NJ-NJEMS
Program Interests	STATE MASTER
Updated On	04-AUG-11
Recorded On	02-NOV-07

NJ Environmental Management System

Location	39.68097, -74.99825
Distance to site	2139 ft / 0.41 mi W
Info URL	http://iaspub.epa.gov/enviro/fii_query_detail.disp_program_facility?p_registry_id=110001544437
EPA Identifier	110001544437
Primary Name	BURNHAM & MORRILL CO
Address	123 RAILROAD AVE
City	WILLIAMSTOWN
County	GLOUCESTER
State	NJ
Zipcode	08094-1699
NAICS Codes	311421
SIC Codes	2033, PRIV
SIC Descriptions	CANNED FRUITS, VEGETABLES, PRESERVES, JAMS, AND JELLIES
Programs	AIRS/AFS, ICIS, NJ-NJEMS
Program Interests	AIR SYNTHETIC MINOR, FORMAL ENFORCEMENT ACTION, STATE MASTER
Updated On	30-APR-14
Recorded On	01-MAR-00
NAICS Descriptions	FRUIT AND VEGETABLE CANNING.
Program ID	3401555169

Location	39.68662, -74.99331
Distance to site	2155 ft / 0.41 mi NW
Info URL	http://iaspub.epa.gov/enviro/fii_query_detail.disp_program_facility?p_registry_id=110030639557
EPA Identifier	110030639557
Primary Name	SACCO BROTHERS CARPENTRY
Address	51 E GARWOOD AVE
City	WILLIAMSTOWN
County	GLOUCESTER
State	NJ
Zipcode	08094
Programs	NJ-NJEMS
Program Interests	STATE MASTER
Updated On	12-OCT-12
Recorded On	10-JUL-07

NJ Environmental Management System

Location	39.68597, -74.99506
Distance to site	2175 ft / 0.41 mi NW
Info URL	http://iaspub.epa.gov/enviro/fii_query_detail.disp_program_facility?p_registry_id=110029380701
EPA Identifier	110029380701
Primary Name	KID ACADEMY LEARNING CENTER
Address	12 S MAIN ST
City	WILLIAMSTOWN
County	GLOUCESTER
State	NJ
Zipcode	08094
Programs	NJ-NJEMS
Program Interests	STATE MASTER
Updated On	17-DEC-09
Recorded On	25-APR-07

Location	39.68674, -74.99309
Distance to site	2177 ft / 0.41 mi NW
Info URL	http://iaspub.epa.gov/enviro/fii_query_detail.disp_program_facility?p_registry_id=110031650693
EPA Identifier	110031650693
Primary Name	VERIZON COMMUNICATIONS INC WILLIAMSTOWN C O 2
Address	144 CLINTON AVE
City	WILLIAMSTOWN
County	GLOUCESTER
State	NJ
Zipcode	08094-1558
SIC Codes	4813
SIC Descriptions	TELEPHONE COMMUNICATIONS, EXCEPT RADIOTELEPHONE
Programs	NJ-NJEMS
Program Interests	STATE MASTER
Updated On	16-MAY-11
Recorded On	02-NOV-07

NJ Environmental Management System

Location	39.67497, -74.98964
Distance to site	2249 ft / 0.43 mi S
Info URL	http://iaspub.epa.gov/enviro/fii_query_detail.disp_program_facility?p_registry_id=110030671039
EPA Identifier	110030671039
Primary Name	860 HAMPTON WAY
Address	860 HAMPTON WAY
City	WILLIAMSTOWN
County	GLOUCESTER
State	NJ
Zipcode	08094
Programs	NJ-NJEMS
Program Interests	STATE MASTER
Updated On	08-FEB-12
Recorded On	10-JUL-07

Location	39.68123, -74.99866
Distance to site	2255 ft / 0.43 mi W
Info URL	http://iaspub.epa.gov/enviro/fii_query_detail.disp_program_facility?p_registry_id=110031663215
EPA Identifier	110031663215
Primary Name	ROMAINE LANDSCAPING
Address	104 RAILROAD AVE
City	WILLIAMSTOWN
County	GLOUCESTER
State	NJ
Zipcode	08094-1640
SIC Codes	0782
SIC Descriptions	LAWN AND GARDEN SERVICES
Programs	NJ-NJEMS
Program Interests	STATE MASTER
Updated On	11-JUL-11
Recorded On	02-NOV-07

NJ Environmental Management System

Location	39.68694, -74.99338
Distance to site	2272 ft / 0.43 mi NW
Info URL	http://iaspub.epa.gov/enviro/fii_query_detail.disp_program_facility?p_registry_id=110035949944
EPA Identifier	110035949944
Primary Name	KIDS OF DESTINY LEARNING CENTER CORP
Address	111 GARWOOD AVE
City	WILLIAMSTOWN
County	GLOUCESTER
State	NJ
Zipcode	08094-1669
Programs	NJ-NJEMS
Program Interests	STATE MASTER
Updated On	11-JAN-11
Recorded On	31-MAY-08

Location	39.68381, -74.99799
Distance to site	2292 ft / 0.43 mi W
Info URL	http://iaspub.epa.gov/enviro/fii_query_detail.disp_program_facility?p_registry_id=110007135536
EPA Identifier	110007135536
Primary Name	TRI VALLEY READY MIX CO INC
Address	268 CLAYTON AVE
City	MONROE TOWNSHIP
County	GLOUCESTER
State	NJ
Zipcode	08094
NAICS Codes	327320
SIC Codes	3273, PRIV
SIC Descriptions	READY-MIXED CONCRETE
Programs	AIRS/AFS, NJ-NJEMS
Program Interests	AIR SYNTHETIC MINOR, STATE MASTER
Updated On	30-APR-14
Recorded On	01-MAR-00
NAICS Descriptions	READY-MIX CONCRETE MANUFACTURING.
Program ID	3401500034

NJ Environmental Management System

Location	39.68621, -74.99536
Distance to site	2295 ft / 0.43 mi NW
Info URL	http://iaspub.epa.gov/enviro/fii_query_detail.disp_program_facility?p_registry_id=110029455453
EPA Identifier	110029455453
Primary Name	ATLANTIC CITY ELECTRIC CO
Address	RT 322 & MAIN ST
City	WILLIAMSTOWN
County	GLOUCESTER
State	NJ
Zipcode	08094
Programs	NJ-NJEMS
Program Interests	STATE MASTER
Updated On	11-JAN-11
Recorded On	26-APR-07

Location	39.68572, -74.9851
Distance to site	2297 ft / 0.43 mi NE
Info URL	http://iaspub.epa.gov/enviro/fii_query_detail.disp_program_facility?p_registry_id=110031690258
EPA Identifier	110031690258
Primary Name	WINSLOW ROAD GROUNDWATER CONTAMINATION
Address	WINSLOW RD
City	WILLIAMSTOWN
County	GLOUCESTER
State	NJ
Zipcode	08094
Programs	NJ-NJEMS
Program Interests	STATE MASTER
Updated On	08-FEB-11
Recorded On	02-NOV-07

Location	39.67484, -74.98874
Distance to site	2340 ft / 0.44 mi S
Info URL	http://iaspub.epa.gov/enviro/fii_query_detail.disp_program_facility?p_registry_id=110034123366
EPA Identifier	110034123366
Primary Name	305 HUXLEY COURT
Address	305 HUXLEY CT
City	WILLIAMSTOWN
County	GLOUCESTER
State	NJ
Zipcode	08094
Programs	NJ-NJEMS
Program Interests	STATE MASTER
Updated On	06-JAN-10
Recorded On	07-APR-08

NJ Environmental Management System

Location	39.67526, -74.98671
Distance to site	2394 ft / 0.45 mi SE
Info URL	http://iaspub.epa.gov/enviro/fii_query_detail.disp_program_facility?p_registry_id=110031698492
EPA Identifier	110031698492
Primary Name	920 HAMPTON WAY
Address	920 HAMPTON WAY
City	WILLIAMSTOWN
County	GLOUCESTER
State	NJ
Zipcode	08094
Programs	NJ-NJEMS
Program Interests	STATE MASTER
Updated On	12-OCT-12
Recorded On	02-NOV-07

Location	39.68763, -74.99129
Distance to site	2396 ft / 0.45 mi N
Info URL	http://iaspub.epa.gov/enviro/fii_query_detail.disp_program_facility?p_registry_id=110030716884
EPA Identifier	110030716884
Primary Name	BK DRY CLEANERS
Address	121 BLACKHORSE PK
City	WILLIAMSTOWN
County	GLOUCESTER
State	NJ
Zipcode	08094-1559
SIC Codes	7216
SIC Descriptions	DRYCLEANING PLANTS, EXCEPT RUG CLEANING
Programs	NJ-NJEMS
Program Interests	STATE MASTER
Updated On	10-MAY-11
Recorded On	11-JUL-07

NJ Environmental Management System

Location 39.68684, -74.99487
Distance to site 2415 ft / 0.46 mi NW
Info URL http://iaspub.epa.gov/enviro/fii_query_detail.disp_program_facility?p_registry_id=110046284980
EPA Identifier 110046284980
Primary Name PEDRICKS AUTO PARTS INC
Address 25 SICKLERVILLE RD
City WILLIAMSTOWN
County GLOUCESTER
State NJ
Zipcode 08094
Programs NJ-NJEMS
Program Interests STATE MASTER
Recorded On 30-JUL-12

Location 39.68771, -74.99137
Distance to site 2427 ft / 0.46 mi N
Info URL http://iaspub.epa.gov/enviro/fii_query_detail.disp_program_facility?p_registry_id=110040184430
EPA Identifier 110040184430
Primary Name 111 135 BLACKHORSE PIKE
Address 111 135 BLACKHORSE PK
City WILLIAMSTOWN
County GLOUCESTER
State NJ
Zipcode 08094
Programs NJ-NJEMS
Program Interests STATE MASTER
Updated On 11-FEB-11
Recorded On 15-JAN-10

Location 39.67444, -74.98991
Distance to site 2434 ft / 0.46 mi S
Info URL http://iaspub.epa.gov/enviro/fii_query_detail.disp_program_facility?p_registry_id=110031703565
EPA Identifier 110031703565
Primary Name 320 IPSWICH LANE
Address 320 IPSWICH LN
City WILLIAMSTOWN
County GLOUCESTER
State NJ
Zipcode 08094-2160
Programs NJ-NJEMS
Program Interests STATE MASTER
Updated On 12-OCT-12
Recorded On 02-NOV-07

NJ Environmental Management System

Location	39.68651, -74.99574
Distance to site	2445 ft / 0.46 mi NW
Info URL	http://iaspub.epa.gov/enviro/fii_query_detail.disp_program_facility?p_registry_id=110029445134
EPA Identifier	110029445134
Primary Name	DR DAVID MELISH
Address	30 N MAIN ST
City	WILLIAMSTOWN
County	GLOUCESTER
State	NJ
Zipcode	08094
Programs	NJ-NJEMS
Program Interests	STATE MASTER
Updated On	11-JAN-11
Recorded On	26-APR-07

Location	39.6847, -74.99816
Distance to site	2493 ft / 0.47 mi NW
Info URL	http://iaspub.epa.gov/enviro/fii_query_detail.disp_program_facility?p_registry_id=110030590091
EPA Identifier	110030590091
Primary Name	TOTAL LINEN CARE
Address	23 W ACADEMY ST
City	WILLIAMSTOWN
County	GLOUCESTER
State	NJ
Zipcode	08094-1605
NAICS Codes	008123
SIC Codes	7218
SIC Descriptions	INDUSTRIAL LAUNDERERS
Programs	NJ-NJEMS
Program Interests	STATE MASTER
Updated On	24-MAY-11
Recorded On	10-JUL-07

NJ Environmental Management System

Location	39.6847, -74.99816
Distance to site	2493 ft / 0.47 mi NW
Info URL	http://iaspub.epa.gov/enviro/fii_query_detail.disp_program_facility?p_registry_id=110031655199
EPA Identifier	110031655199
Primary Name	ACADEMY KNITTERS
Address	23 ACADEMY ST
City	WILLIAMSTOWN
County	GLOUCESTER
State	NJ
Zipcode	08094
Programs	NJ-NJEMS
Program Interests	STATE MASTER
Updated On	13-JUN-11
Recorded On	02-NOV-07

Location	39.6847, -74.99816
Distance to site	2493 ft / 0.47 mi NW
Info URL	http://iaspub.epa.gov/enviro/fii_query_detail.disp_program_facility?p_registry_id=110001542830
EPA Identifier	110001542830
Primary Name	PROFESSIONAL DRY CLEANERS & LAUNDRY SERVICE
Address	23 ACADEMY STREET
City	WILLIAMSTOWN
County	GLOUCESTER
State	NJ
Zipcode	08094-1605
NAICS Codes	812320
SIC Codes	7216, PRIV
SIC Descriptions	DRYCLEANING PLANTS, EXCEPT RUG CLEANING
Programs	AIRS/AFS, NJ-NJEMS
Program Interests	AIR MINOR, STATE MASTER
Updated On	30-APR-14
Recorded On	01-MAR-00
NAICS Descriptions	DRYCLEANING AND LAUNDRY SERVICES (EXCEPT COIN-OPERATED).
Program ID	3401500405

NJ Environmental Management System

Location	39.67428, -74.98974
Distance to site	2496 ft / 0.47 mi S
Info URL	http://iaspub.epa.gov/enviro/fii_query_detail.disp_program_facility?p_registry_id=110030583321
EPA Identifier	110030583321
Primary Name	318 IPSWICH LANE
Address	318 IPSWICH LN
City	WILLIAMSTOWN
County	GLOUCESTER
State	NJ
Zipcode	08094
Programs	NJ-NJEMS
Program Interests	STATE MASTER
Updated On	12-OCT-12
Recorded On	10-JUL-07

Location	39.67412, -74.98921
Distance to site	2572 ft / 0.49 mi S
Info URL	http://iaspub.epa.gov/enviro/fii_query_detail.disp_program_facility?p_registry_id=110031741060
EPA Identifier	110031741060
Primary Name	312 IPSWITCH LANE
Address	312 IPSWITCH LN
City	WILLIAMSTOWN
County	GLOUCESTER
State	NJ
Zipcode	08094-2160
Programs	NJ-NJEMS
Program Interests	STATE MASTER
Updated On	14-SEP-10
Recorded On	02-NOV-07

NJ Environmental Management System

Location 39.68257, -74.99959
Distance to site 2573 ft / 0.49 mi W
Info URL http://iaspub.epa.gov/enviro/fii_query_detail.disp_program_facility?p_registry_id=110007952894
EPA Identifier 110007952894
Primary Name ATLANTIC CITY ELECTRIC CO WILLIAMSTOWN SUBSTATION
Address WILLIAMSTOWN CLAYTON RD
City WILLIAMSTOWN
County GLOUCESTER
State NJ
Zipcode 08094
Programs NJ-NJEMS, RCRAINFO
Program Interests STATE MASTER, UNSPECIFIED UNIVERSE
Updated On 09-AUG-10
Recorded On 01-MAR-00
Program ID NJD986582252

Location 39.68686, -74.98521
Distance to site 2599 ft / 0.49 mi NE
Info URL http://iaspub.epa.gov/enviro/fii_query_detail.disp_program_facility?p_registry_id=110028905237
EPA Identifier 110028905237
Primary Name NJDEP BER REGION 2
Address 324 NEW BROOKLYN RD
City WILLIAMSTOWN
County GLOUCESTER
State NJ
Zipcode 08094
Programs NJ-NJEMS
Program Interests STATE MASTER
Updated On 10-JAN-11
Recorded On 20-APR-07

Location 39.6779, -74.98233
Distance to site 2605 ft / 0.49 mi E
Info URL http://iaspub.epa.gov/enviro/fii_query_detail.disp_program_facility?p_registry_id=110046509079
EPA Identifier 110046509079
Primary Name DANNY JRS LANDSCAPING INC
Address 930 BLACKHORSE PK
City WILLIAMSTOWN
County GLOUCESTER
State NJ
Zipcode 08094
Programs NJ-NJEMS
Program Interests STATE MASTER
Recorded On 12-OCT-12

NJ Environmental Management System

Location	39.67568, -74.98412
Distance to site	2689 ft / 0.51 mi SE
Info URL	http://iaspub.epa.gov/enviro/fii_query_detail.disp_program_facility?p_registry_id=110030807508
EPA Identifier	110030807508
Primary Name	17 MIRACLE DRIVE
Address	17 MIRACLE DR
City	WILLIAMSTOWN
County	GLOUCESTER
State	NJ
Zipcode	08094
Programs	NJ-NJEMS
Program Interests	STATE MASTER
Updated On	15-NOV-10
Recorded On	10-AUG-07

Location	39.67398, -74.98796
Distance to site	2698 ft / 0.51 mi S
Info URL	http://iaspub.epa.gov/enviro/fii_query_detail.disp_program_facility?p_registry_id=110056100632
EPA Identifier	110056100632
Primary Name	934 NORTH BEECHAM ROAD
Address	934 N BEECHAM RD
City	MONROE TWP
County	GLOUCESTER
State	NJ
Zipcode	08094
Programs	NJ-NJEMS
Program Interests	STATE MASTER
Recorded On	22-OCT-13

Location	39.68803, -74.99399
Distance to site	2705 ft / 0.51 mi NW
Info URL	http://iaspub.epa.gov/enviro/fii_query_detail.disp_program_facility?p_registry_id=110031702469
EPA Identifier	110031702469
Primary Name	ALESSANDRINE GENERAL CONTRACTOR
Address	114 SICKLERVILLE RD
City	WILLIAMSTOWN
County	GLOUCESTER
State	NJ
Zipcode	08094-1472
Programs	NJ-NJEMS
Program Interests	STATE MASTER
Updated On	12-OCT-12
Recorded On	02-NOV-07

NJ Environmental Management System

Location	39.67528, -74.9846
Distance to site	2712 ft / 0.51 mi SE
Info URL	http://iaspub.epa.gov/enviro/fii_query_detail.disp_program_facility?p_registry_id=110032839935
EPA Identifier	110032839935
Primary Name	30 MIRACLE DRIVE
Address	30 MIRACLE DR
City	WILLIAMSTOWN
County	GLOUCESTER
State	NJ
Zipcode	08094
Programs	NJ-NJEMS
Program Interests	STATE MASTER
Updated On	05-JAN-10
Recorded On	07-DEC-07

Location	39.67482, -74.98525
Distance to site	2740 ft / 0.52 mi SE
Info URL	http://iaspub.epa.gov/enviro/fii_query_detail.disp_program_facility?p_registry_id=110031742014
EPA Identifier	110031742014
Primary Name	45 MIRACLE DRIVE
Address	45 MIRACLE DR
City	WILLIAMSTOWN
County	GLOUCESTER
State	NJ
Zipcode	08094
Programs	NJ-NJEMS
Program Interests	STATE MASTER
Updated On	31-DEC-09
Recorded On	02-NOV-07

Location	39.67338, -74.98942
Distance to site	2831 ft / 0.54 mi S
Info URL	http://iaspub.epa.gov/enviro/fii_query_detail.disp_program_facility?p_registry_id=110030580805
EPA Identifier	110030580805
Primary Name	910 KINGSTON COURT
Address	910 KINGSTON CT
City	WILLIAMSTOWN
County	GLOUCESTER
State	NJ
Zipcode	08094
Programs	NJ-NJEMS
Program Interests	STATE MASTER
Updated On	12-OCT-12
Recorded On	10-JUL-07

NJ Environmental Management System

Location 39.67336, -74.98961
Distance to site 2834 ft / 0.54 mi S
Info URL http://iaspub.epa.gov/enviro/fii_query_detail.disp_program_facility?p_registry_id=110031676498
EPA Identifier 110031676498
Primary Name 913 KINGSTON COURT
Address 913 KINGSTON CT
City WILLIAMSTOWN
County GLOUCESTER
State NJ
Zipcode 08094
Programs NJ-NJEMS
Program Interests STATE MASTER
Updated On 12-OCT-12
Recorded On 02-NOV-07

Location 39.68427, -74.98142
Distance to site 2835 ft / 0.54 mi E
Info URL http://iaspub.epa.gov/enviro/fii_query_detail.disp_program_facility?p_registry_id=110031655206
EPA Identifier 110031655206
Primary Name COFFEY SHEET METAL INC
Address 631 WINSLOW RD
City WILLIAMSTOWN
County GLOUCESTER
State NJ
Zipcode 08094
Programs NJ-NJEMS
Program Interests STATE MASTER
Updated On 11-MAY-11
Recorded On 02-NOV-07

Location 39.68421, -74.98129
Distance to site 2860 ft / 0.54 mi E
Info URL http://iaspub.epa.gov/enviro/fii_query_detail.disp_program_facility?p_registry_id=110030596745
EPA Identifier 110030596745
Primary Name WINSLOW ROAD & WALNUT STREET
Address WINSLOW RD & WALNUT ST
City WILLIAMSTOWN
County GLOUCESTER
State NJ
Zipcode 08094
Programs NJ-NJEMS
Program Interests STATE MASTER
Updated On 08-FEB-11
Recorded On 10-JUL-07

NJ Environmental Management System

Location	39.6886, -74.99354
Distance to site	2861 ft / 0.54 mi N
Info URL	http://iaspub.epa.gov/enviro/fii_query_detail.disp_program_facility?p_registry_id=110004148404
EPA Identifier	110004148404
Primary Name	SHARP BROS
Address	134 SICKLERVILLE RD
City	WILLIAMSTOWN
County	GLOUCESTER
State	NJ
Zipcode	080941430
Programs	NJ-NJEMS, RCRAINFO
Program Interests	STATE MASTER, UNSPECIFIED UNIVERSE
Updated On	09-AUG-10
Recorded On	01-MAR-00
Program ID	NJD011871613

Location	39.68864, -74.99351
Distance to site	2874 ft / 0.54 mi N
Info URL	http://iaspub.epa.gov/enviro/fii_query_detail.disp_program_facility?p_registry_id=110031701638
EPA Identifier	110031701638
Primary Name	125 SICKLERVILLE ROAD
Address	125 SICKLERVILLE RD
City	WILLIAMSTOWN
County	GLOUCESTER
State	NJ
Zipcode	080941429
Programs	NJ-NJEMS
Program Interests	STATE MASTER
Updated On	09-FEB-10
Recorded On	02-NOV-07

NJ Environmental Management System

Location	39.68864, -74.99351
Distance to site	2874 ft / 0.54 mi N
Info URL	http://iaspub.epa.gov/enviro/fii_query_detail.disp_program_facility?p_registry_id=110030782464
EPA Identifier	110030782464
Primary Name	HARRYS CITGO SERVICE STATION
Address	125 SICKLERVILLE RD
City	WILLIAMSTOWN
County	GLOUCESTER
State	NJ
Zipcode	08094
Programs	NJ-NJEMS
Program Interests	STATE MASTER
Updated On	03-JUL-12
Recorded On	10-AUG-07

Location	39.68809, -74.99563
Distance to site	2917 ft / 0.55 mi NW
Info URL	http://iaspub.epa.gov/enviro/fii_query_detail.disp_program_facility?p_registry_id=110040391509
EPA Identifier	110040391509
Primary Name	TOM CURRYS LANDSCAPING & LAWN SERVICE
Address	33 WILLIAM AVE
City	WILLIAMSTOWN
County	GLOUCESTER
State	NJ
Zipcode	08094
SIC Codes	0782
SIC Descriptions	LAWN AND GARDEN SERVICES
Programs	NJ-NJEMS
Program Interests	STATE MASTER
Updated On	15-APR-10
Recorded On	08-FEB-10

NJ Environmental Management System

Location	39.68103, -75.00105
Distance to site	2927 ft / 0.55 mi W
Info URL	http://iaspub.epa.gov/enviro/fii_query_detail.disp_program_facility?p_registry_id=110031701816
EPA Identifier	110031701816
Primary Name	545 CLAYTON AVENUE
Address	545 CLAYTON AVE
City	WILLIAMSTOWN
County	GLOUCESTER
State	NJ
Zipcode	08094
Programs	NJ-NJEMS
Program Interests	STATE MASTER
Updated On	12-OCT-12
Recorded On	02-NOV-07

Location	39.67373, -74.98635
Distance to site	2941 ft / 0.56 mi SE
Info URL	http://iaspub.epa.gov/enviro/fii_query_detail.disp_program_facility?p_registry_id=110029357862
EPA Identifier	110029357862
Primary Name	ATLANTIC CITY ELECTRIC CO
Address	909 BEECHAM RD
City	WILLIAMSTOWN
County	GLOUCESTER
State	NJ
Zipcode	08094-2101
Programs	NJ-NJEMS
Program Interests	STATE MASTER
Updated On	11-JAN-11
Recorded On	25-APR-07

Location	39.68713, -74.98333
Distance to site	3012 ft / 0.57 mi NE
Info URL	http://iaspub.epa.gov/enviro/fii_query_detail.disp_program_facility?p_registry_id=110032291883
EPA Identifier	110032291883
Primary Name	CONOVER PROPERTY
Address	3 FILBERT ST
City	WILLIAMSTOWN
County	GLOUCESTER
State	NJ
Zipcode	08094
Programs	NJ-NJEMS
Program Interests	STATE MASTER
Updated On	12-OCT-12
Recorded On	04-NOV-07

NJ Environmental Management System

Location 39.68713, -74.98333
Distance to site 3012 ft / 0.57 mi NE
Info URL http://iaspub.epa.gov/enviro/fii_query_detail.disp_program_facility?p_registry_id=110031677193
EPA Identifier 110031677193
Primary Name RASMUSSEN & UCHITEL
Address NEW BROOKLYN RD & FILBERT ST
City WILLIAMSTOWN
County GLOUCESTER
State NJ
Zipcode 08094
Programs NJ-NJEMS
Program Interests STATE MASTER
Updated On 12-OCT-12
Recorded On 02-NOV-07

Location 39.67352, -74.98631
Distance to site 3015 ft / 0.57 mi SE
Info URL http://iaspub.epa.gov/enviro/fii_query_detail.disp_program_facility?p_registry_id=110040184056
EPA Identifier 110040184056
Primary Name 905 NORTH BEECHAM ROAD
Address 905 N BEECHAM RD
City WILLIAMSTOWN
County GLOUCESTER
State NJ
Zipcode 08094-2101
Programs NJ-NJEMS
Program Interests STATE MASTER
Updated On 13-JUN-11
Recorded On 15-JAN-10

Location 39.67421, -74.98436
Distance to site 3065 ft / 0.58 mi SE
Info URL http://iaspub.epa.gov/enviro/fii_query_detail.disp_program_facility?p_registry_id=110040191690
EPA Identifier 110040191690
Primary Name 42 AVERY DRIVE
Address 42 AVERY DR
City WILLIAMSTOWN
County GLOUCESTER
State NJ
Zipcode 08094-1911
Programs NJ-NJEMS
Program Interests STATE MASTER
Updated On 17-MAY-11
Recorded On 15-JAN-10

NJ Environmental Management System

Location	39.67409, -74.98458
Distance to site	3066 ft / 0.58 mi SE
Info URL	http://iaspub.epa.gov/enviro/fii_query_detail.disp_program_facility?p_registry_id=110032898906
EPA Identifier	110032898906
Primary Name	46 AVERY DRIVE
Address	46 AVERY DR
City	WILLIAMSTOWN
County	GLOUCESTER
State	NJ
Zipcode	08094
Programs	NJ-NJEMS
Program Interests	STATE MASTER
Updated On	05-JAN-10
Recorded On	07-DEC-07

Location	39.67667, -74.98134
Distance to site	3067 ft / 0.58 mi SE
Info URL	http://iaspub.epa.gov/enviro/fii_query_detail.disp_program_facility?p_registry_id=110028835964
EPA Identifier	110028835964
Primary Name	NULIN AUTO SALES INC
Address	980 BLACKHORSE PK
City	WILLIAMSTOWN
County	GLOUCESTER
State	NJ
Zipcode	08094-1045
Programs	NJ-NJEMS
Program Interests	STATE MASTER
Updated On	31-MAY-08
Recorded On	20-APR-07

Location	39.67667, -74.98134
Distance to site	3067 ft / 0.58 mi SE
Info URL	http://iaspub.epa.gov/enviro/fii_query_detail.disp_program_facility?p_registry_id=110030500063
EPA Identifier	110030500063
Primary Name	WILLIAMSTOWN DODGE INC
Address	980 BLACKHORSE PK
City	WILLIAMSTOWN
County	GLOUCESTER
State	NJ
Zipcode	08094-1045
Programs	NJ-NJEMS
Program Interests	STATE MASTER
Updated On	23-SEP-14
Recorded On	11-JUN-07

NJ Environmental Management System

Location	39.67402, -74.98471
Distance to site	3068 ft / 0.58 mi SE
Info URL	http://iaspub.epa.gov/enviro/fii_query_detail.disp_program_facility?p_registry_id=110029892052
EPA Identifier	110029892052
Primary Name	50 AVERY DRIVE
Address	50 AVERY DR
City	WILLIAMSTOWN
County	GLOUCESTER
State	NJ
Zipcode	08094-1911
Programs	NJ-NJEMS
Program Interests	STATE MASTER
Updated On	07-JUN-11
Recorded On	11-MAY-07

Location	39.67354, -74.98574
Distance to site	3077 ft / 0.58 mi SE
Info URL	http://iaspub.epa.gov/enviro/fii_query_detail.disp_program_facility?p_registry_id=110029884766
EPA Identifier	110029884766
Primary Name	63 AVERY DRIVE
Address	63 AVERY DR
City	WILLIAMSTOWN
County	GLOUCESTER
State	NJ
Zipcode	08094-1910
Programs	NJ-NJEMS
Program Interests	STATE MASTER
Updated On	13-JUN-11
Recorded On	11-MAY-07

NJ Environmental Management System

Location	39.67663, -74.9813
Distance to site	3083 ft / 0.58 mi SE
Info URL	http://iaspub.epa.gov/enviro/fii_query_detail.disp_program_facility?p_registry_id=110030695335
EPA Identifier	110030695335
Primary Name	LANDESIGNS
Address	982 S BLACKHORSE PK
City	WILLIAMSTOWN
County	GLOUCESTER
State	NJ
Zipcode	08094-1951
SIC Codes	0782
SIC Descriptions	LAWN AND GARDEN SERVICES
Programs	NJ-NJEMS
Program Interests	STATE MASTER
Updated On	03-FEB-10
Recorded On	11-JUL-07

Location	39.6894, -74.99294
Distance to site	3105 ft / 0.59 mi N
Info URL	http://iaspub.epa.gov/enviro/fii_query_detail.disp_program_facility?p_registry_id=110031655224
EPA Identifier	110031655224
Primary Name	SERVICE STATION
Address	BLACKHORSE PK & SICKLERVILLE RD
City	WILLIAMSTOWN
County	GLOUCESTER
State	NJ
Zipcode	08094
Programs	NJ-NJEMS
Program Interests	STATE MASTER
Updated On	12-OCT-12
Recorded On	02-NOV-07

NJ Environmental Management System

Location	39.68838, -74.99636
Distance to site	3111 ft / 0.59 mi NW
Info URL	http://iaspub.epa.gov/enviro/fii_query_detail.disp_program_facility?p_registry_id=110029639407
EPA Identifier	110029639407
Primary Name	61 WILLIAM AVENUE
Address	61 WILLIAM AVE
City	WILLIAMSTOWN
County	GLOUCESTER
State	NJ
Zipcode	08094-1431
Programs	NJ-NJEMS
Program Interests	STATE MASTER
Updated On	18-MAY-11
Recorded On	03-MAY-07

Location	39.68035, -75.00181
Distance to site	3150 ft / 0.6 mi W
Info URL	http://iaspub.epa.gov/enviro/fii_query_detail.disp_program_facility?p_registry_id=110004251531
EPA Identifier	110004251531
Primary Name	MONROE TWP BD OF ED WILLIAMSTOWN MIDDLE SCHOOL
Address	561 CLAYTON AVENUE
City	WILLIAMSTOWN
County	GLOUCESTER
State	NJ
Zipcode	08094-8827
NAICS Codes	611110
SIC Codes	8211
SIC Descriptions	ELEMENTARY AND SECONDARY SCHOOLS
Programs	NJ-NJEMS, RCRAINFO
Program Interests	STATE MASTER, UNSPECIFIED UNIVERSE
Updated On	11-MAY-11
Recorded On	01-MAR-00
NAICS Descriptions	ELEMENTARY AND SECONDARY SCHOOLS.
Program ID	NJR000008821

NJ Environmental Management System

Location	39.67261, -74.98774
Distance to site	3197 ft / 0.61 mi S
Info URL	http://iaspub.epa.gov/enviro/fii_query_detail.disp_program_facility?p_registry_id=110029621675
EPA Identifier	110029621675
Primary Name	958 NORTH BEECHAM ROAD
Address	958 N BEECHAM RD
City	WILLIAMSTOWN
County	GLOUCESTER
State	NJ
Zipcode	08094
Programs	NJ-NJEMS
Program Interests	STATE MASTER
Updated On	30-DEC-09
Recorded On	03-MAY-07

Location	39.6724, -74.98908
Distance to site	3198 ft / 0.61 mi S
Info URL	http://iaspub.epa.gov/enviro/fii_query_detail.disp_program_facility?p_registry_id=110046114637
EPA Identifier	110046114637
Primary Name	313 THACKERAY LANE
Address	313 THACKERAY LN
City	MONROE TWP
County	GLOUCESTER
State	NJ
Zipcode	08094
Programs	NJ-NJEMS
Program Interests	STATE MASTER
Recorded On	03-JUL-12

NJ Environmental Management System

Location	39.67247, -74.98843
Distance to site	3204 ft / 0.61 mi S
Info URL	http://iaspub.epa.gov/enviro/fii_query_detail.disp_program_facility?p_registry_id=110041852171
EPA Identifier	110041852171
Primary Name	STEEPLECHASE IRRIGATION
Address	307 THACKERAY LN
City	WILLIAMSTOWN
County	GLOUCESTER
State	NJ
Zipcode	08094
SIC Codes	4971
SIC Descriptions	IRRIGATION SYSTEMS
Programs	NJ-NJEMS
Program Interests	STATE MASTER
Updated On	01-JUN-12
Recorded On	19-AUG-10

Location	39.67279, -74.9868
Distance to site	3212 ft / 0.61 mi SE
Info URL	http://iaspub.epa.gov/enviro/fii_query_detail.disp_program_facility?p_registry_id=110031711627
EPA Identifier	110031711627
Primary Name	212 CANTERBURY PLACE
Address	212 CANTERBURY PL
City	WILLIAMSTOWN
County	GLOUCESTER
State	NJ
Zipcode	08094
Programs	NJ-NJEMS
Program Interests	STATE MASTER
Updated On	06-DEC-10
Recorded On	02-NOV-07

NJ Environmental Management System

Location 39.67235, -74.98874
Distance to site 3230 ft / 0.61 mi S
Info URL http://iaspub.epa.gov/enviro/fii_query_detail.disp_program_facility?p_registry_id=110031692684
EPA Identifier 110031692684
Primary Name 1012 LONDON CIRCLE
Address 1012 LONDON CIR
City WILLIAMSTOWN
County GLOUCESTER
State NJ
Zipcode 08094
Programs NJ-NJEMS
Program Interests STATE MASTER
Updated On 12-OCT-12
Recorded On 02-NOV-07

Location 39.67218, -74.98961
Distance to site 3262 ft / 0.62 mi S
Info URL http://iaspub.epa.gov/enviro/fii_query_detail.disp_program_facility?p_registry_id=110029633886
EPA Identifier 110029633886
Primary Name 1001 MICAWBER DRIVE
Address 1001 MICAWBER DR
City WILLIAMSTOWN
County GLOUCESTER
State NJ
Zipcode 08094
Programs NJ-NJEMS
Program Interests STATE MASTER
Updated On 03-FEB-10
Recorded On 03-MAY-07

Location 39.6754, -74.98165
Distance to site 3265 ft / 0.62 mi SE
Info URL http://iaspub.epa.gov/enviro/fii_query_detail.disp_program_facility?p_registry_id=110029460232
EPA Identifier 110029460232
Primary Name ATLANTIC CITY ELECTRIC CO
Address S MAIN ST & AVERY DR
City WILLIAMSTOWN
County GLOUCESTER
State NJ
Zipcode 08094
Programs NJ-NJEMS
Program Interests STATE MASTER
Updated On 11-JAN-11
Recorded On 26-APR-07

NJ Environmental Management System

Location	39.67241, -74.9877
Distance to site	3271 ft / 0.62 mi S
Info URL	http://iaspub.epa.gov/enviro/fii_query_detail.disp_program_facility?p_registry_id=110031689395
EPA Identifier	110031689395
Primary Name	960 BEECHAM ROAD
Address	960 BEECHAM RD
City	WILLIAMSTOWN
County	GLOUCESTER
State	NJ
Zipcode	08094-2155
Programs	NJ-NJEMS
Program Interests	STATE MASTER
Updated On	12-OCT-12
Recorded On	02-NOV-07

Location	39.67229, -74.98768
Distance to site	3314 ft / 0.63 mi S
Info URL	http://iaspub.epa.gov/enviro/fii_query_detail.disp_program_facility?p_registry_id=110031696779
EPA Identifier	110031696779
Primary Name	962 BEECHAM ROAD
Address	962 BEECHAM RD
City	WILLIAMSTOWN
County	GLOUCESTER
State	NJ
Zipcode	08094-2155
Programs	NJ-NJEMS
Program Interests	STATE MASTER
Updated On	12-OCT-12
Recorded On	02-NOV-07

Location	39.68935, -74.9957
Distance to site	3335 ft / 0.63 mi NW
Info URL	http://iaspub.epa.gov/enviro/fii_query_detail.disp_program_facility?p_registry_id=110042100446
EPA Identifier	110042100446
Primary Name	136 CORA AVENUE
Address	136 CORA AVE
City	WILLIAMSTOWN
County	GLOUCESTER
State	NJ
Zipcode	08094
Programs	NJ-NJEMS
Program Interests	STATE MASTER
Updated On	12-OCT-12
Recorded On	17-SEP-10

NJ Environmental Management System

Location	39.67222, -74.99381
Distance to site	3356 ft / 0.64 mi S
Info URL	http://iaspub.epa.gov/enviro/fii_query_detail.disp_program_facility?p_registry_id=110029403205
EPA Identifier	110029403205
Primary Name	ATLANTIC CITY ELECTRIC CO
Address	LONGFELLOW DR
City	WILLIAMSTOWN
County	GLOUCESTER
State	NJ
Zipcode	08094
Programs	NJ-NJEMS
Program Interests	STATE MASTER
Updated On	11-JAN-11
Recorded On	26-APR-07

Location	39.69032, -74.98812
Distance to site	3443 ft / 0.65 mi N
Info URL	http://iaspub.epa.gov/enviro/fii_query_detail.disp_program_facility?p_registry_id=110032261512
EPA Identifier	110032261512
Primary Name	COMMANDER CORP
Address	133 PRINCETON PL
City	WILLIAMSTOWN
County	GLOUCESTER
State	NJ
Zipcode	08094
Programs	NJ-NJEMS
Program Interests	STATE MASTER
Updated On	13-NOV-10
Recorded On	04-NOV-07

Location	39.68957, -74.99627
Distance to site	3479 ft / 0.66 mi NW
Info URL	http://iaspub.epa.gov/enviro/fii_query_detail.disp_program_facility?p_registry_id=110035959585
EPA Identifier	110035959585
Primary Name	C&V ENTERPRISES
Address	137 CORA AVE
City	WILLIAMSTOWN
County	GLOUCESTER
State	NJ
Zipcode	08094
Programs	NJ-NJEMS
Program Interests	STATE MASTER
Updated On	08-OCT-10
Recorded On	31-MAY-08

NJ Environmental Management System

Location	39.67211, -74.98622
Distance to site	3501 ft / 0.66 mi SE
Info URL	http://iaspub.epa.gov/enviro/fii_query_detail.disp_program_facility?p_registry_id=110040207745
EPA Identifier	110040207745
Primary Name	200 DORSET COURT
Address	200 DORSET CT
City	WILLIAMSTOWN
County	GLOUCESTER
State	NJ
Zipcode	08094
Programs	NJ-NJEMS
Program Interests	STATE MASTER
Updated On	17-SEP-10
Recorded On	15-JAN-10

Location	39.67134, -74.98946
Distance to site	3570 ft / 0.68 mi S
Info URL	http://iaspub.epa.gov/enviro/fii_query_detail.disp_program_facility?p_registry_id=110031714349
EPA Identifier	110031714349
Primary Name	1016 MICAWBER DRIVE
Address	1016 MICAWBER DR
City	WILLIAMSTOWN
County	GLOUCESTER
State	NJ
Zipcode	08094
Programs	NJ-NJEMS
Program Interests	STATE MASTER
Updated On	02-FEB-10
Recorded On	02-NOV-07

Location	39.68707, -75.00072
Distance to site	3577 ft / 0.68 mi NW
Info URL	http://iaspub.epa.gov/enviro/fii_query_detail.disp_program_facility?p_registry_id=110030529364
EPA Identifier	110030529364
Primary Name	ST MATTHEWS CHRISTIAN DAYCARE CENTER
Address	245 GLASSBORO RD
City	WILLIAMSTOWN
County	GLOUCESTER
State	NJ
Zipcode	08094
Programs	NJ-NJEMS
Program Interests	STATE MASTER
Updated On	10-FEB-10
Recorded On	11-JUN-07

NJ Environmental Management System

Location 39.67196, -74.9858
Distance to site 3596 ft / 0.68 mi SE
Info URL http://iaspub.epa.gov/enviro/fii_query_detail.disp_program_facility?p_registry_id=110043384307
EPA Identifier 110043384307
Primary Name 1023 SOUTH BEECHAM ROAD
Address 1023 S BEECHAM RD
City WILLIAMSTOWN
County GLOUCESTER
State NJ
Zipcode 08094
Programs NJ-NJEMS
Program Interests STATE MASTER
Updated On 12-OCT-12
Recorded On 11-APR-11

Location 39.68432, -75.00275
Distance to site 3602 ft / 0.68 mi W
Info URL http://iaspub.epa.gov/enviro/fii_query_detail.disp_program_facility?p_registry_id=110029356300
EPA Identifier 110029356300
Primary Name ATLANTIC CITY ELECTRIC CO
Address 614 DEBORAH DR
City WILLIAMSTOWN
County GLOUCESTER
State NJ
Zipcode 08094-1648
Programs NJ-NJEMS
Program Interests STATE MASTER
Updated On 11-JAN-11
Recorded On 25-APR-07

Location 39.67114, -74.98941
Distance to site 3645 ft / 0.69 mi S
Info URL http://iaspub.epa.gov/enviro/fii_query_detail.disp_program_facility?p_registry_id=110040377641
EPA Identifier 110040377641
Primary Name 1017 MICAWBER DRIVE
Address 1017 MICAWBER DR
City WILLIAMSTOWN
County GLOUCESTER
State NJ
Zipcode 08094
Programs NJ-NJEMS
Program Interests STATE MASTER
Updated On 14-SEP-10
Recorded On 08-FEB-10

NJ Environmental Management System

Location	39.67463, -74.98064
Distance to site	3662 ft / 0.69 mi SE
Info URL	http://iaspub.epa.gov/enviro/fii_query_detail.disp_program_facility?p_registry_id=110004171725
EPA Identifier	110004171725
Primary Name	POINT CLEANERS
Address	1144 S MAIN ST
City	WILLIAMSTOWN
County	GLOUCESTER
State	NJ
Zipcode	080941949
SIC Codes	7216
SIC Descriptions	DRYCLEANING PLANTS, EXCEPT RUG CLEANING
Programs	NJ-NJEMS, RCRAINFO
Program Interests	STATE MASTER, UNSPECIFIED UNIVERSE
Updated On	10-JAN-11
Recorded On	01-MAR-00
Program ID	NJD122682321

Location	39.67102, -74.98905
Distance to site	3699 ft / 0.7 mi S
Info URL	http://iaspub.epa.gov/enviro/fii_query_detail.disp_program_facility?p_registry_id=110031689714
EPA Identifier	110031689714
Primary Name	1018 MICA WBER DRIVE
Address	1018 MICA WBER DR
City	WILLIAMSTOWN
County	GLOUCESTER
State	NJ
Zipcode	08094
Programs	NJ-NJEMS
Program Interests	STATE MASTER
Updated On	01-FEB-10
Recorded On	02-NOV-07

NJ Environmental Management System

Location	39.67114, -74.98793
Distance to site	3708 ft / 0.7 mi S
Info URL	http://iaspub.epa.gov/enviro/fii_query_detail.disp_program_facility?p_registry_id=110031711093
EPA Identifier	110031711093
Primary Name	1040 MICAWBER DRIVE
Address	1040 MICAWBER DR
City	WILLIAMSTOWN
County	GLOUCESTER
State	NJ
Zipcode	08094
Programs	NJ-NJEMS
Program Interests	STATE MASTER
Updated On	01-FEB-10
Recorded On	02-NOV-07

Location	39.67103, -74.98857
Distance to site	3715 ft / 0.7 mi S
Info URL	http://iaspub.epa.gov/enviro/fii_query_detail.disp_program_facility?p_registry_id=110031693629
EPA Identifier	110031693629
Primary Name	RESIDENTIAL
Address	1028 MICAWBER DR
City	WILLIAMSTOWN
County	GLOUCESTER
State	NJ
Zipcode	08094
Programs	NJ-NJEMS
Program Interests	STATE MASTER
Updated On	10-MAY-11
Recorded On	02-NOV-07

Location	39.67103, -74.98849
Distance to site	3719 ft / 0.7 mi S
Info URL	http://iaspub.epa.gov/enviro/fii_query_detail.disp_program_facility?p_registry_id=110030578989
EPA Identifier	110030578989
Primary Name	1031 MICAWBER DRIVE
Address	1031 MICAWBER DR
City	WILLIAMSTOWN
County	GLOUCESTER
State	NJ
Zipcode	08094
Programs	NJ-NJEMS
Program Interests	STATE MASTER
Updated On	02-FEB-10
Recorded On	10-JUL-07

NJ Environmental Management System

Location	39.67104, -74.98836
Distance to site	3721 ft / 0.7 mi S
Info URL	http://iaspub.epa.gov/enviro/fii_query_detail.disp_program_facility?p_registry_id=110031698633
EPA Identifier	110031698633
Primary Name	RESIDENTIAL
Address	1032 MICAWBER DR
City	WILLIAMSTOWN
County	GLOUCESTER
State	NJ
Zipcode	08094
Programs	NJ-NJEMS
Program Interests	STATE MASTER
Updated On	12-OCT-12
Recorded On	02-NOV-07

Location	39.67105, -74.9882
Distance to site	3724 ft / 0.71 mi S
Info URL	http://iaspub.epa.gov/enviro/fii_query_detail.disp_program_facility?p_registry_id=110031697723
EPA Identifier	110031697723
Primary Name	RESIDENTIAL
Address	1035 MICAWBER DR
City	WILLIAMSTOWN
County	GLOUCESTER
State	NJ
Zipcode	08094
Programs	NJ-NJEMS
Program Interests	STATE MASTER
Updated On	12-OCT-12
Recorded On	02-NOV-07

Location	39.67106, -74.9881
Distance to site	3727 ft / 0.71 mi S
Info URL	http://iaspub.epa.gov/enviro/fii_query_detail.disp_program_facility?p_registry_id=110031665918
EPA Identifier	110031665918
Primary Name	1039 MICAWBER DRIVE
Address	1039 MICAWBER DR
City	WILLIAMSTOWN
County	GLOUCESTER
State	NJ
Zipcode	08094
Programs	NJ-NJEMS
Program Interests	STATE MASTER
Updated On	12-OCT-12
Recorded On	02-NOV-07

NJ Environmental Management System

Location	39.67119, -74.98693
Distance to site	3758 ft / 0.71 mi S
Info URL	http://iaspub.epa.gov/enviro/fii_query_detail.disp_program_facility?p_registry_id=110040189710
EPA Identifier	110040189710
Primary Name	975 NORTH BEECHAM ROAD
Address	975 N BEECHAM RD
City	WILLIAMSTOWN
County	GLOUCESTER
State	NJ
Zipcode	08094-2159
Programs	NJ-NJEMS
Program Interests	STATE MASTER
Updated On	19-MAY-11
Recorded On	15-JAN-10

Location	39.68638, -75.00211
Distance to site	3759 ft / 0.71 mi NW
Info URL	http://iaspub.epa.gov/enviro/fii_query_detail.disp_program_facility?p_registry_id=110037053595
EPA Identifier	110037053595
Primary Name	411 DEBRA DRIVE
Address	411 DEBRA DR
City	WILLIAMSTOWN
County	GLOUCESTER
State	NJ
Zipcode	08094
Programs	NJ-NJEMS
Program Interests	STATE MASTER
Updated On	06-JAN-10
Recorded On	07-JUL-08

Location	39.68639, -75.00211
Distance to site	3761 ft / 0.71 mi NW
Info URL	http://iaspub.epa.gov/enviro/fii_query_detail.disp_program_facility?p_registry_id=110029411535
EPA Identifier	110029411535
Primary Name	412 DEBRA DRIVE
Address	412 DEBRA DR
City	WILLIAMSTOWN
County	GLOUCESTER
State	NJ
Zipcode	08094
Programs	NJ-NJEMS
Program Interests	STATE MASTER
Updated On	11-MAY-11
Recorded On	26-APR-07

NJ Environmental Management System

Location 39.67864, -75.00365
Distance to site 3765 ft / 0.71 mi W
Info URL http://iaspub.epa.gov/enviro/fii_query_detail.disp_program_facility?p_registry_id=110031697812
EPA Identifier 110031697812
Primary Name LEROY WILLIAMS LAWNS
Address 641 CLAYTON RD
City WILLIAMSTOWN
County GLOUCESTER
State NJ
Zipcode 08094
Programs NJ-NJEMS
Program Interests STATE MASTER
Updated On 22-OCT-13
Recorded On 02-NOV-07

Location 39.68654, -75.00207
Distance to site 3779 ft / 0.72 mi NW
Info URL http://iaspub.epa.gov/enviro/fii_query_detail.disp_program_facility?p_registry_id=110031744389
EPA Identifier 110031744389
Primary Name 408 DEBRA DRIVE
Address 408 DEBRA DR
City WILLIAMSTOWN
County GLOUCESTER
State NJ
Zipcode 08094
Programs NJ-NJEMS
Program Interests STATE MASTER
Updated On 11-MAY-11
Recorded On 02-NOV-07

Location 39.69129, -74.99306
Distance to site 3786 ft / 0.72 mi N
Info URL http://iaspub.epa.gov/enviro/fii_query_detail.disp_program_facility?p_registry_id=110037290507
EPA Identifier 110037290507
Primary Name MCILVAINE & PINTO VENTURES CORP
Address 252 BROAD ST
City WILLIAMSTOWN
County GLOUCESTER
State NJ
Zipcode 08094
Programs NJ-NJEMS
Program Interests STATE MASTER
Updated On 12-MAY-11
Recorded On 01-DEC-08

NJ Environmental Management System

Location	39.6719, -74.98428
Distance to site	3796 ft / 0.72 mi SE
Info URL	http://iaspub.epa.gov/enviro/fii_query_detail.disp_program_facility?p_registry_id=110034123302
EPA Identifier	110034123302
Primary Name	1188 SOUTH BEECHAM ROAD
Address	1188 S BEECHAM RD
City	WILLIAMSTOWN
County	GLOUCESTER
State	NJ
Zipcode	08094
Programs	NJ-NJEMS
Program Interests	STATE MASTER
Updated On	05-JAN-10
Recorded On	07-APR-08

Location	39.6851, -75.00324
Distance to site	3833 ft / 0.73 mi W
Info URL	http://iaspub.epa.gov/enviro/fii_query_detail.disp_program_facility?p_registry_id=110046516043
EPA Identifier	110046516043
Primary Name	SERVPRO OF BERLIN CLEMENTON
Address	409 JENNIFER LN
City	WILLIAMSTOWN
County	GLOUCESTER
State	NJ
Zipcode	08094
Programs	NJ-NJEMS
Program Interests	STATE MASTER
Recorded On	12-OCT-12

Location	39.67832, -75.004
Distance to site	3887 ft / 0.74 mi W
Info URL	http://iaspub.epa.gov/enviro/fii_query_detail.disp_program_facility?p_registry_id=110030497282
EPA Identifier	110030497282
Primary Name	MATLACK RUDOLF & SHARON
Address	664 CLAYTON RD
City	WILLIAMSTOWN
County	GLOUCESTER
State	NJ
Zipcode	08094-3529
Programs	NJ-NJEMS
Program Interests	STATE MASTER
Updated On	01-AUG-11
Recorded On	11-JUN-07

NJ Environmental Management System

Location	39.68732, -75.00189
Distance to site	3897 ft / 0.74 mi NW
Info URL	http://iaspub.epa.gov/enviro/fii_query_detail.disp_program_facility?p_registry_id=110012304504
EPA Identifier	110012304504
Primary Name	MIDWAY AUTO PARTS INC
Address	1623 GLASSBORO WILLIAMSTOWN ROAD
City	WILLIAMSTOWN
County	GLOUCESTER
State	NJ
Zipcode	08094
SIC Codes	5015
SIC Descriptions	MOTOR VEHICLE PARTS, USED
Programs	NJ-NJEMS, NPDES
Program Interests	ICIS-NPDES NON-MAJOR, STATE MASTER
Updated On	05-MAR-13
Recorded On	01-MAR-00
Program ID	NJ0138495

Location	39.68732, -75.00189
Distance to site	3897 ft / 0.74 mi NW
Info URL	http://iaspub.epa.gov/enviro/fii_query_detail.disp_program_facility?p_registry_id=110029923108
EPA Identifier	110029923108
Primary Name	COUNTRY ACRES NURSERY
Address	1880 GLASSBORO WILLIAMSTOWN RD
City	WILLIAMSTOWN
County	GLOUCESTER
State	NJ
Zipcode	08094
Programs	NJ-NJEMS
Program Interests	STATE MASTER
Updated On	03-JUN-11
Recorded On	11-MAY-07

NJ Environmental Management System

Location	39.68732, -75.00189
Distance to site	3897 ft / 0.74 mi NW
Info URL	http://iaspub.epa.gov/enviro/fii_query_detail.disp_program_facility?p_registry_id=110031694664
EPA Identifier	110031694664
Primary Name	1000 GLASSBORO WILLIAMSTOWN ROAD
Address	1000 GLASSBORO WILLIAMSTOWN RD
City	WILLIAMSTOWN
County	GLOUCESTER
State	NJ
Zipcode	08094
Programs	NJ-NJEMS
Program Interests	STATE MASTER
Updated On	09-FEB-10
Recorded On	02-NOV-07

Location	39.68732, -75.00189
Distance to site	3897 ft / 0.74 mi NW
Info URL	http://iaspub.epa.gov/enviro/fii_query_detail.disp_program_facility?p_registry_id=110029649977
EPA Identifier	110029649977
Primary Name	WAWA FOOD MARKET #379
Address	882 GLASSBORO WILLIAMSTOWN RD
City	WILLIAMSTOWN
County	GLOUCESTER
State	NJ
Zipcode	08094
Programs	NJ-NJEMS
Program Interests	STATE MASTER
Updated On	03-JUN-11
Recorded On	03-MAY-07

Location	39.68732, -75.00189
Distance to site	3897 ft / 0.74 mi NW
Info URL	http://iaspub.epa.gov/enviro/fii_query_detail.disp_program_facility?p_registry_id=110031740953
EPA Identifier	110031740953
Primary Name	FAMILY CARPENTERS
Address	1282 GLASSBORO WILLIAMSTOWN RD
City	WILLIAMSTOWN
County	GLOUCESTER
State	NJ
Zipcode	08094
Programs	NJ-NJEMS
Program Interests	STATE MASTER
Updated On	19-JUL-11
Recorded On	02-NOV-07

NJ Environmental Management System

Location 39.68732, -75.00189
Distance to site 3897 ft / 0.74 mi NW
Info URL http://iaspub.epa.gov/enviro/fii_query_detail.disp_program_facility?p_registry_id=110031702316
EPA Identifier 110031702316
Primary Name SUNROOMS AMERICA @ MONROE BUSINESS PK
Address 1041 GLASSBORO WILLIAMSTOWN RD
City WILLIAMSTOWN
County GLOUCESTER
State NJ
Zipcode 08094
Programs NJ-NJEMS
Program Interests STATE MASTER
Updated On 31-MAY-11
Recorded On 02-NOV-07

Location 39.68596, -75.00301
Distance to site 3906 ft / 0.74 mi W
Info URL http://iaspub.epa.gov/enviro/fii_query_detail.disp_program_facility?p_registry_id=110037216278
EPA Identifier 110037216278
Primary Name 409 ROBIN LANE
Address 409 ROBIN LN
City WILLIAMSTOWN
County GLOUCESTER
State NJ
Zipcode 08094
Programs NJ-NJEMS
Program Interests STATE MASTER
Updated On 10-MAY-11
Recorded On 20-NOV-08

Location 39.69128, -74.99491
Distance to site 3912 ft / 0.74 mi NW
Info URL http://iaspub.epa.gov/enviro/fii_query_detail.disp_program_facility?p_registry_id=110045579931
EPA Identifier 110045579931
Primary Name ANOTHER PERFECT CUT LANDSCAPING & LAWN
Address 215 BLACKHORSE PK
City WILLIAMSTOWN
County GLOUCESTER
State NJ
Zipcode 08094
Programs NJ-NJEMS
Program Interests STATE MASTER
Updated On 03-JUL-12
Recorded On 01-JUN-12

NJ Environmental Management System

Location	39.69143, -74.9948
Distance to site	3952 ft / 0.75 mi N
Info URL	http://iaspub.epa.gov/enviro/fii_query_detail.disp_program_facility?p_registry_id=110031739581
EPA Identifier	110031739581
Primary Name	200 NORTH BLACKHORSE PIKE
Address	200 BLACKHORSE PK
City	WILLIAMSTOWN
County	GLOUCESTER
State	NJ
Zipcode	08094-1470
Programs	NJ-NJEMS
Program Interests	STATE MASTER
Updated On	17-MAY-11
Recorded On	02-NOV-07

Location	39.68947, -74.99954
Distance to site	3954 ft / 0.75 mi NW
Info URL	http://iaspub.epa.gov/enviro/fii_query_detail.disp_program_facility?p_registry_id=110029989163
EPA Identifier	110029989163
Primary Name	WILLIAMSTOWN DENTAL OFFICE
Address	375 N MAIN ST
City	WILLIAMSTOWN
County	GLOUCESTER
State	NJ
Zipcode	08094
Programs	NJ-NJEMS
Program Interests	STATE MASTER
Updated On	23-DEC-09
Recorded On	11-MAY-07

Location	39.68601, -75.00327
Distance to site	3979 ft / 0.75 mi W
Info URL	http://iaspub.epa.gov/enviro/fii_query_detail.disp_program_facility?p_registry_id=110043197581
EPA Identifier	110043197581
Primary Name	412 ROBIN LANE
Address	412 ROBIN LN
City	WILLIAMSTOWN
County	GLOUCESTER
State	NJ
Zipcode	08094-1655
Programs	NJ-NJEMS
Program Interests	STATE MASTER
Updated On	12-OCT-12
Recorded On	12-JAN-11

NJ Environmental Management System

Location 39.67316, -74.98074
Distance to site 4010 ft / 0.76 mi SE
Info URL http://iaspub.epa.gov/enviro/fii_query_detail.disp_program_facility?p_registry_id=110037216312
EPA Identifier 110037216312
Primary Name MFB WILLIAMSTOWN CORP
Address BLACKHORSE PK & MAIN ST
City WILLIAMSTOWN
County GLOUCESTER
State NJ
Zipcode 08094
Programs NJ-NJEMS
Program Interests STATE MASTER
Updated On 01-AUG-11
Recorded On 20-NOV-08

Location 39.69097, -74.99695
Distance to site 4021 ft / 0.76 mi NW
Info URL http://iaspub.epa.gov/enviro/fii_query_detail.disp_program_facility?p_registry_id=110030501231
EPA Identifier 110030501231
Primary Name ACADEMY KNITTERS II
Address 128 SAYBROOK AVE
City WILLIAMSTOWN
County GLOUCESTER
State NJ
Zipcode 08094-1426
Programs NJ-NJEMS
Program Interests STATE MASTER
Updated On 07-JUN-11
Recorded On 11-JUN-07

Location 39.68605, -75.00354
Distance to site 4053 ft / 0.77 mi W
Info URL http://iaspub.epa.gov/enviro/fii_query_detail.disp_program_facility?p_registry_id=110030581813
EPA Identifier 110030581813
Primary Name 417 ROBIN LANE
Address 417 ROBIN LN
City WILLIAMSTOWN
County GLOUCESTER
State NJ
Zipcode 08094
Programs NJ-NJEMS
Program Interests STATE MASTER
Updated On 12-OCT-12
Recorded On 10-JUL-07

NJ Environmental Management System

Location	39.68689, -75.00318
Distance to site	4112 ft / 0.78 mi NW
Info URL	http://iaspub.epa.gov/enviro/fii_query_detail.disp_program_facility?p_registry_id=110040391206
EPA Identifier	110040391206
Primary Name	412 DENISE LANE
Address	412 DENISE LN
City	WILLIAMSTOWN
County	GLOUCESTER
State	NJ
Zipcode	08094
Programs	NJ-NJEMS
Program Interests	STATE MASTER
Updated On	11-MAY-11
Recorded On	08-FEB-10

Location	39.68481, -75.00463
Distance to site	4160 ft / 0.79 mi W
Info URL	http://iaspub.epa.gov/enviro/fii_query_detail.disp_program_facility?p_registry_id=110032289431
EPA Identifier	110032289431
Primary Name	613 ROSEBUD DRIVE
Address	613 ROSEBUD DR
City	WILLIAMSTOWN
County	GLOUCESTER
State	NJ
Zipcode	08094
Programs	NJ-NJEMS
Program Interests	STATE MASTER
Updated On	12-OCT-12
Recorded On	04-NOV-07

Location	39.69255, -74.99056
Distance to site	4185 ft / 0.79 mi N
Info URL	http://iaspub.epa.gov/enviro/fii_query_detail.disp_program_facility?p_registry_id=110042228782
EPA Identifier	110042228782
Primary Name	THY WILL BE DONE HOME IMPROVEMENTS
Address	416 SICKLERVILLE RD
City	WILLIAMSTOWN
County	GLOUCESTER
State	NJ
Zipcode	08094
Programs	NJ-NJEMS
Program Interests	STATE MASTER
Updated On	12-OCT-12
Recorded On	08-OCT-10

NJ Environmental Management System

Location	39.69253, -74.99211
Distance to site	4198 ft / 0.8 mi N
Info URL	http://iaspub.epa.gov/enviro/fii_query_detail.disp_program_facility?p_registry_id=110032519549
EPA Identifier	110032519549
Primary Name	GSES
Address	2525 BROAD ST
City	WILLIAMSTOWN
County	GLOUCESTER
State	NJ
Zipcode	08094
Programs	NJ-NJEMS
Program Interests	STATE MASTER
Updated On	24-NOV-08
Recorded On	05-NOV-07

Location	39.69199, -74.99561
Distance to site	4219 ft / 0.8 mi NW
Info URL	http://iaspub.epa.gov/enviro/fii_query_detail.disp_program_facility?p_registry_id=110032981539
EPA Identifier	110032981539
Primary Name	LEARNING CENTER PROPOSED
Address	333 BLACKHORSE PK
City	WILLIAMSTOWN
County	GLOUCESTER
State	NJ
Zipcode	08094-1443
Programs	NJ-NJEMS
Program Interests	STATE MASTER
Updated On	16-SEP-10
Recorded On	08-JAN-08

Location	39.68449, -75.00499
Distance to site	4220 ft / 0.8 mi W
Info URL	http://iaspub.epa.gov/enviro/fii_query_detail.disp_program_facility?p_registry_id=110040286339
EPA Identifier	110040286339
Primary Name	733 DEBRA COURT
Address	733 DEBRA CT
City	WILLIAMSTOWN
County	GLOUCESTER
State	NJ
Zipcode	08094-1641
Programs	NJ-NJEMS
Program Interests	STATE MASTER
Updated On	16-SEP-10
Recorded On	17-JAN-10

NJ Environmental Management System

Location	39.68696, -75.00359
Distance to site	4225 ft / 0.8 mi NW
Info URL	http://iaspub.epa.gov/enviro/fii_query_detail.disp_program_facility?p_registry_id=110031689830
EPA Identifier	110031689830
Primary Name	421 DENISE LANE
Address	421 DENISE LN
City	WILLIAMSTOWN
County	GLOUCESTER
State	NJ
Zipcode	08094
Programs	NJ-NJEMS
Program Interests	STATE MASTER
Updated On	12-OCT-12
Recorded On	02-NOV-07

Location	39.69214, -74.99553
Distance to site	4262 ft / 0.81 mi NW
Info URL	http://iaspub.epa.gov/enviro/fii_query_detail.disp_program_facility?p_registry_id=110032177481
EPA Identifier	110032177481
Primary Name	YALE SCHOOL CORP
Address	300 BLACKHORSE PK
City	WILLIAMSTOWN
County	GLOUCESTER
State	NJ
Zipcode	08094
SIC Codes	8211
SIC Descriptions	ELEMENTARY AND SECONDARY SCHOOLS
Programs	NJ-NJEMS
Program Interests	STATE MASTER
Updated On	11-MAY-11
Recorded On	04-NOV-07

NJ Environmental Management System

Location	39.66988, -74.99517
Distance to site	4283 ft / 0.81 mi S
Info URL	http://iaspub.epa.gov/enviro/fii_query_detail.disp_program_facility?p_registry_id=110031693870
EPA Identifier	110031693870
Primary Name	SICKLER FARM
Address	CORKERY LN & SYKESVILLE RD
City	WILLIAMSTOWN
County	GLOUCESTER
State	NJ
Zipcode	08094
Programs	NJ-NJEMS
Program Interests	STATE MASTER
Updated On	12-OCT-12
Recorded On	02-NOV-07

Location	39.67727, -75.00512
Distance to site	4301 ft / 0.81 mi W
Info URL	http://iaspub.epa.gov/enviro/fii_query_detail.disp_program_facility?p_registry_id=110029319823
EPA Identifier	110029319823
Primary Name	TLC LANDSCAPE CO
Address	701 CLAYTON RD
City	WILLIAMSTOWN
County	GLOUCESTER
State	NJ
Zipcode	08094
Programs	NJ-NJEMS
Program Interests	STATE MASTER
Updated On	21-FEB-14
Recorded On	25-APR-07

Location	39.69287, -74.99032
Distance to site	4302 ft / 0.81 mi N
Info URL	http://iaspub.epa.gov/enviro/fii_query_detail.disp_program_facility?p_registry_id=110030018415
EPA Identifier	110030018415
Primary Name	MARK A DIMEDIO DPM
Address	500 SICKLERVILLE RD
City	WILLIAMSTOWN
County	GLOUCESTER
State	NJ
Zipcode	08094
Programs	NJ-NJEMS
Program Interests	STATE MASTER
Updated On	08-JAN-08
Recorded On	11-MAY-07

NJ Environmental Management System

Location	39.67068, -74.99801
Distance to site	4325 ft / 0.82 mi SW
Info URL	http://iaspub.epa.gov/enviro/fii_query_detail.disp_program_facility?p_registry_id=110043400575
EPA Identifier	110043400575
Primary Name	5 STAR PROPERTY MANAGEMENT & LANDSCAPING
Address	817 SPAIN CT
City	WILLIAMSTOWN
County	GLOUCESTER
State	NJ
Zipcode	08094
Programs	NJ-NJEMS
Program Interests	STATE MASTER
Updated On	11-MAY-11
Recorded On	11-APR-11

Location	39.69224, -74.99586
Distance to site	4328 ft / 0.82 mi NW
Info URL	http://iaspub.epa.gov/enviro/fii_query_detail.disp_program_facility?p_registry_id=110015265960
EPA Identifier	110015265960
Primary Name	GETTY SERVICE STATION #56097
Address	377 BLACKHORSE PK
City	WILLIAMSTOWN
County	GLOUCESTER
State	NJ
Zipcode	08094
NAICS Codes	447190
SIC Codes	5541
SIC Descriptions	GASOLINE SERVICE STATIONS
Programs	NJ-NJEMS
Program Interests	STATE MASTER
Updated On	03-JUN-11
Recorded On	14-JUL-03
NAICS Descriptions	OTHER GASOLINE STATIONS.

NJ Environmental Management System

Location	39.6923, -74.9957
Distance to site	4333 ft / 0.82 mi NW
Info URL	http://iaspub.epa.gov/enviro/fii_query_detail.disp_program_facility?p_registry_id=110031698134
EPA Identifier	110031698134
Primary Name	BONONCINI FARM
Address	312 BLACKHORSE PK
City	WILLIAMSTOWN
County	GLOUCESTER
State	NJ
Zipcode	08094
Programs	NJ-NJEMS
Program Interests	STATE MASTER
Updated On	12-OCT-12
Recorded On	02-NOV-07

Location	39.66923, -74.98826
Distance to site	4376 ft / 0.83 mi S
Info URL	http://iaspub.epa.gov/enviro/fii_query_detail.disp_program_facility?p_registry_id=110023734002
EPA Identifier	110023734002
Primary Name	CORKERY CLEANERS @ CORKERY PLAZA
Address	733 CORKERY LN
City	WILLIAMSTOWN
County	GLOUCESTER
State	NJ
Zipcode	08094
SIC Codes	7216
SIC Descriptions	DRYCLEANING PLANTS, EXCEPT RUG CLEANING
Programs	NJ-NJEMS
Program Interests	STATE MASTER
Updated On	11-MAY-11
Recorded On	12-DEC-05

NJ Environmental Management System

Location	39.67699, -75.00542
Distance to site	4416 ft / 0.84 mi W
Info URL	http://iaspub.epa.gov/enviro/fii_query_detail.disp_program_facility?p_registry_id=110031653226
EPA Identifier	110031653226
Primary Name	MONROE OIL INC
Address	709 CLAYTON RD
City	WILLIAMSTOWN
County	GLOUCESTER
State	NJ
Zipcode	08094
SIC Codes	5983
SIC Descriptions	FUEL OIL DEALERS
Programs	NJ-NJEMS
Program Interests	STATE MASTER
Updated On	12-OCT-12
Recorded On	02-NOV-07

Location	39.68766, -75.00388
Distance to site	4428 ft / 0.84 mi NW
Info URL	http://iaspub.epa.gov/enviro/fii_query_detail.disp_program_facility?p_registry_id=110030792453
EPA Identifier	110030792453
Primary Name	WENONAH BORO
Address	UNKNOWN
City	WENONAH
County	GLOUCESTER
State	NJ
Zipcode	08090
Programs	NJ-NJEMS
Program Interests	STATE MASTER
Updated On	12-OCT-12
Recorded On	10-AUG-07

NJ Environmental Management System

Location	39.69306, -74.9933
Distance to site	4435 ft / 0.84 mi N
Info URL	http://iaspub.epa.gov/enviro/fii_query_detail.disp_program_facility?p_registry_id=110031666631
EPA Identifier	110031666631
Primary Name	405 PINE STREET
Address	405 PINE ST
City	WILLIAMSTOWN
County	GLOUCESTER
State	NJ
Zipcode	08094
Programs	NJ-NJEMS
Program Interests	STATE MASTER
Updated On	12-OCT-12
Recorded On	02-NOV-07

Location	39.68757, -75.00402
Distance to site	4444 ft / 0.84 mi NW
Info URL	http://iaspub.epa.gov/enviro/fii_query_detail.disp_program_facility?p_registry_id=110031712653
EPA Identifier	110031712653
Primary Name	NJ LAND CO
Address	405 913 GLASSBORO RD
City	WILLIAMSTOWN
County	GLOUCESTER
State	NJ
Zipcode	08094
Programs	NJ-NJEMS
Program Interests	STATE MASTER
Updated On	27-JUL-11
Recorded On	02-NOV-07

Location	39.67685, -75.00557
Distance to site	4471 ft / 0.85 mi W
Info URL	http://iaspub.epa.gov/enviro/fii_query_detail.disp_program_facility?p_registry_id=110042205592
EPA Identifier	110042205592
Primary Name	712 CLAYTON ROAD
Address	712 CLAYTON RD
City	WILLIAMSTOWN
County	GLOUCESTER
State	NJ
Zipcode	08094
Programs	NJ-NJEMS
Program Interests	STATE MASTER
Updated On	12-OCT-12
Recorded On	08-OCT-10

NJ Environmental Management System

Location	39.68798, -74.97744
Distance to site	4478 ft / 0.85 mi NE
Info URL	http://iaspub.epa.gov/enviro/fii_query_detail.disp_program_facility?p_registry_id=110040380245
EPA Identifier	110040380245
Primary Name	REDWOOD FARM
Address	726 NEW BROOKLYN RD
City	WILLIAMSTOWN
County	GLOUCESTER
State	NJ
Zipcode	08094-3726
Programs	NJ-NJEMS
Program Interests	STATE MASTER
Updated On	12-OCT-12
Recorded On	08-FEB-10

Location	39.69259, -74.99622
Distance to site	4483 ft / 0.85 mi NW
Info URL	http://iaspub.epa.gov/enviro/fii_query_detail.disp_program_facility?p_registry_id=110031660076
EPA Identifier	110031660076
Primary Name	WILLIAMSTOWN AUTO SALES
Address	399 BLACKHORSE PK
City	WILLIAMSTOWN
County	GLOUCESTER
State	NJ
Zipcode	08094-1873
Programs	NJ-NJEMS
Program Interests	STATE MASTER
Updated On	12-OCT-12
Recorded On	02-NOV-07

NJ Environmental Management System

Location	39.67001, -74.99809
Distance to site	4552 ft / 0.86 mi SW
Info URL	http://iaspub.epa.gov/enviro/fii_query_detail.disp_program_facility?p_registry_id=110004118188
EPA Identifier	110004118188
Primary Name	LAIDLAW TRANSIT INC
Address	431 CORKERY LANE
City	WILLIAMSTOWN
County	GLOUCESTER
State	NJ
Zipcode	08094-3239
SIC Codes	4151
SIC Descriptions	SCHOOL BUSES
Programs	NJ-NJEMS, NPDES, RCRAINFO
Program Interests	CESQG, ICIS-NPDES NON-MAJOR, STATE MASTER
Updated On	05-MAR-13
Recorded On	01-MAR-00
Program ID	NJ0117021

Location	39.67633, -75.00613
Distance to site	4684 ft / 0.89 mi W
Info URL	http://iaspub.epa.gov/enviro/fii_query_detail.disp_program_facility?p_registry_id=110032185800
EPA Identifier	110032185800
Primary Name	GENOVA TRUCK LINES INC
Address	728 CLAYTON RD
City	WILLIAMSTOWN
County	GLOUCESTER
State	NJ
Zipcode	08094
Programs	NJ-NJEMS
Program Interests	STATE MASTER
Updated On	12-OCT-12
Recorded On	04-NOV-07

NJ Environmental Management System

Location	39.6873, -75.00575
Distance to site	4815 ft / 0.91 mi W
Info URL	http://iaspub.epa.gov/enviro/fii_query_detail.disp_program_facility?p_registry_id=110031689803
EPA Identifier	110031689803
Primary Name	524 DENISE COURT
Address	524 DENISE CT
City	WILLIAMSTOWN
County	GLOUCESTER
State	NJ
Zipcode	08094
Programs	NJ-NJEMS
Program Interests	STATE MASTER
Updated On	12-OCT-12
Recorded On	02-NOV-07

Location	39.6722, -74.9776
Distance to site	4889 ft / 0.93 mi SE
Info URL	http://iaspub.epa.gov/enviro/fii_query_detail.disp_program_facility?p_registry_id=110029281881
EPA Identifier	110029281881
Primary Name	TEXACO SERVICE STATION #100231
Address	1313 BLACKHORSE PK
City	WILLIAMSTOWN
County	GLOUCESTER
State	NJ
Zipcode	08094-9229
NAICS Codes	447190
SIC Codes	5541
SIC Descriptions	GASOLINE SERVICE STATIONS
Programs	NJ-NJEMS
Program Interests	STATE MASTER
Updated On	03-JUN-11
Recorded On	25-APR-07
NAICS Descriptions	OTHER GASOLINE STATIONS.

NJ Environmental Management System

Location	39.6779, -74.97351
Distance to site	4947 ft / 0.94 mi E
Info URL	http://iaspub.epa.gov/enviro/fii_query_detail.disp_program_facility?p_registry_id=110032527040
EPA Identifier	110032527040
Primary Name	INTEGRITY PEST MANAGEMENT
Address	215 KILBURN DR
City	WILLIAMSTOWN
County	GLOUCESTER
State	NJ
Zipcode	08094-2766
Programs	NJ-NJEMS
Program Interests	STATE MASTER
Updated On	23-DEC-09
Recorded On	05-NOV-07

Location	39.6751, -75.00747
Distance to site	5209 ft / 0.99 mi W
Info URL	http://iaspub.epa.gov/enviro/fii_query_detail.disp_program_facility?p_registry_id=110031743424
EPA Identifier	110031743424
Primary Name	PAPARONE BRUCE
Address	720 CLAYTON RD
City	WILLIAMSTOWN
County	GLOUCESTER
State	NJ
Zipcode	08094-3530
Programs	NJ-NJEMS
Program Interests	STATE MASTER
Updated On	19-JUL-11
Recorded On	02-NOV-07

Location	39.66867, -74.98143
Distance to site	5215 ft / 0.99 mi SE
Info URL	http://iaspub.epa.gov/enviro/fii_query_detail.disp_program_facility?p_registry_id=110032144533
EPA Identifier	110032144533
Primary Name	COUNTRY MOTEL
Address	899 CORKERY LN
City	WILLIAMSTOWN
County	GLOUCESTER
State	NJ
Zipcode	08094
Programs	NJ-NJEMS
Program Interests	STATE MASTER
Updated On	30-MAY-08
Recorded On	03-NOV-07

NJ Environmental Management System

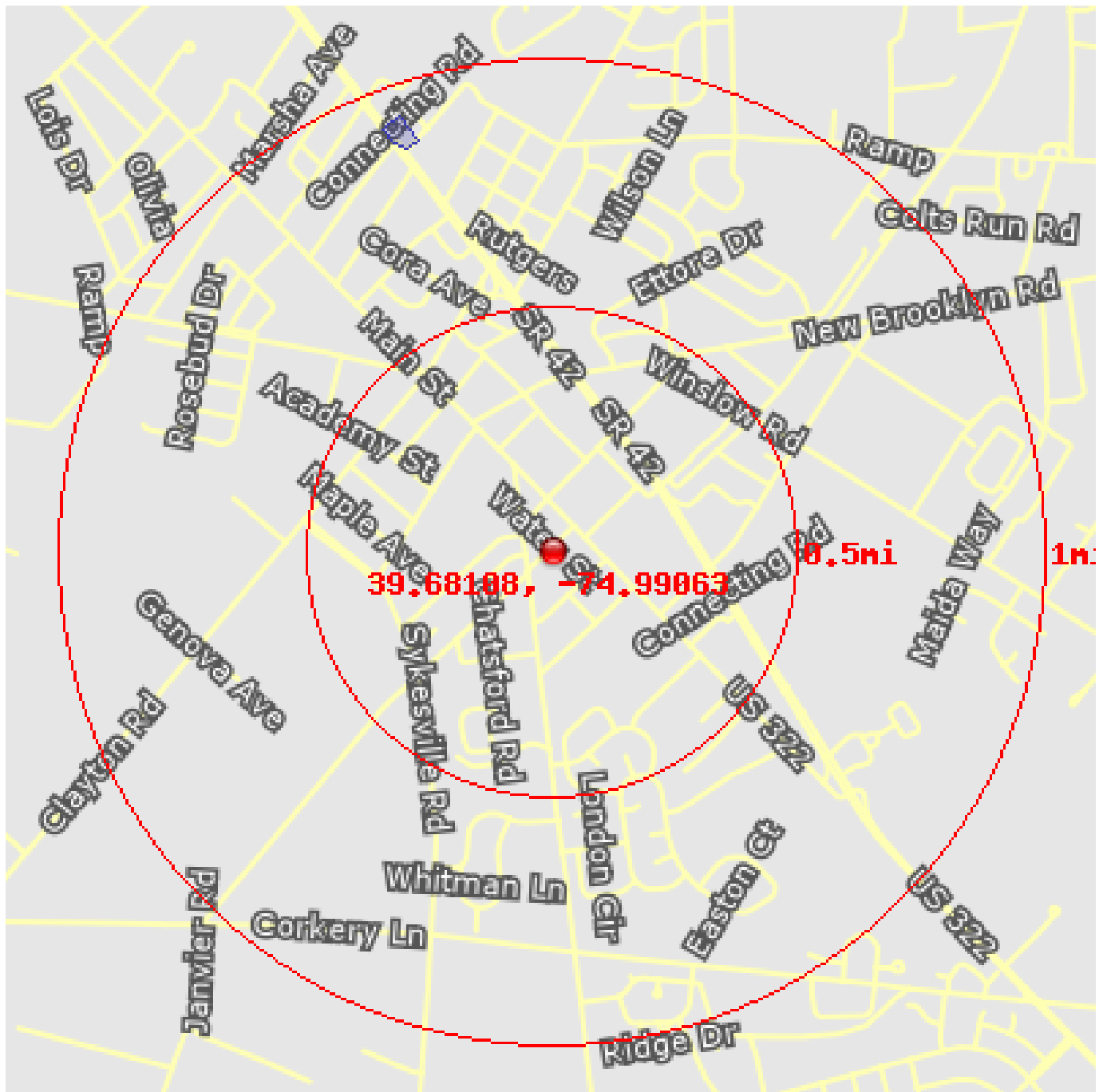
Location	39.69529, -74.9885
Distance to site	5218 ft / 0.99 mi N
Info URL	http://iaspub.epa.gov/enviro/fii_query_detail.disp_program_facility?p_registry_id=110040386999
EPA Identifier	110040386999
Primary Name	ABC ME GROW L2 PROPOSED
Address	533 SICKLERVILLE RD
City	WILLIAMSTOWN
County	GLOUCESTER
State	NJ
Zipcode	08094
Programs	NJ-NJEMS
Program Interests	STATE MASTER
Updated On	11-MAY-11
Recorded On	08-FEB-10

Location	39.68802, -75.00692
Distance to site	5228 ft / 0.99 mi NW
Info URL	http://iaspub.epa.gov/enviro/fii_query_detail.disp_program_facility?p_registry_id=110032905587
EPA Identifier	110032905587
Primary Name	DELSEA SANITATION SERVICE INC
Address	654 GLASSBORO RD
City	WILLIAMSTOWN
County	GLOUCESTER
State	NJ
Zipcode	08094
Programs	NJ-NJEMS
Program Interests	STATE MASTER
Updated On	12-FEB-08
Recorded On	07-DEC-07

NJ Environmental Management System

Location	39.693, -74.98005
Distance to site	5267 ft / 1 mi NE
Info URL	http://iaspub.epa.gov/enviro/fii_query_detail.disp_program_facility?p_registry_id=110030494962
EPA Identifier	110030494962
Primary Name	ZIELKES GREENHOUSES INC
Address	292 RADIX RD
City	WILLIAMSTOWN
County	GLOUCESTER
State	NJ
Zipcode	08094
NAICS Codes	444220
SIC Codes	5261
SIC Descriptions	RETAIL NURSERIES, LAWN AND GARDEN SUPPLY STORES
Programs	NJ-NJEMS
Program Interests	STATE MASTER
Updated On	24-MAR-09
Recorded On	11-JUN-07
NAICS Descriptions	NURSERY, GARDEN CENTER, AND FARM SUPPLY STORES.

NJ Groundwater Contamination Area (CEA)



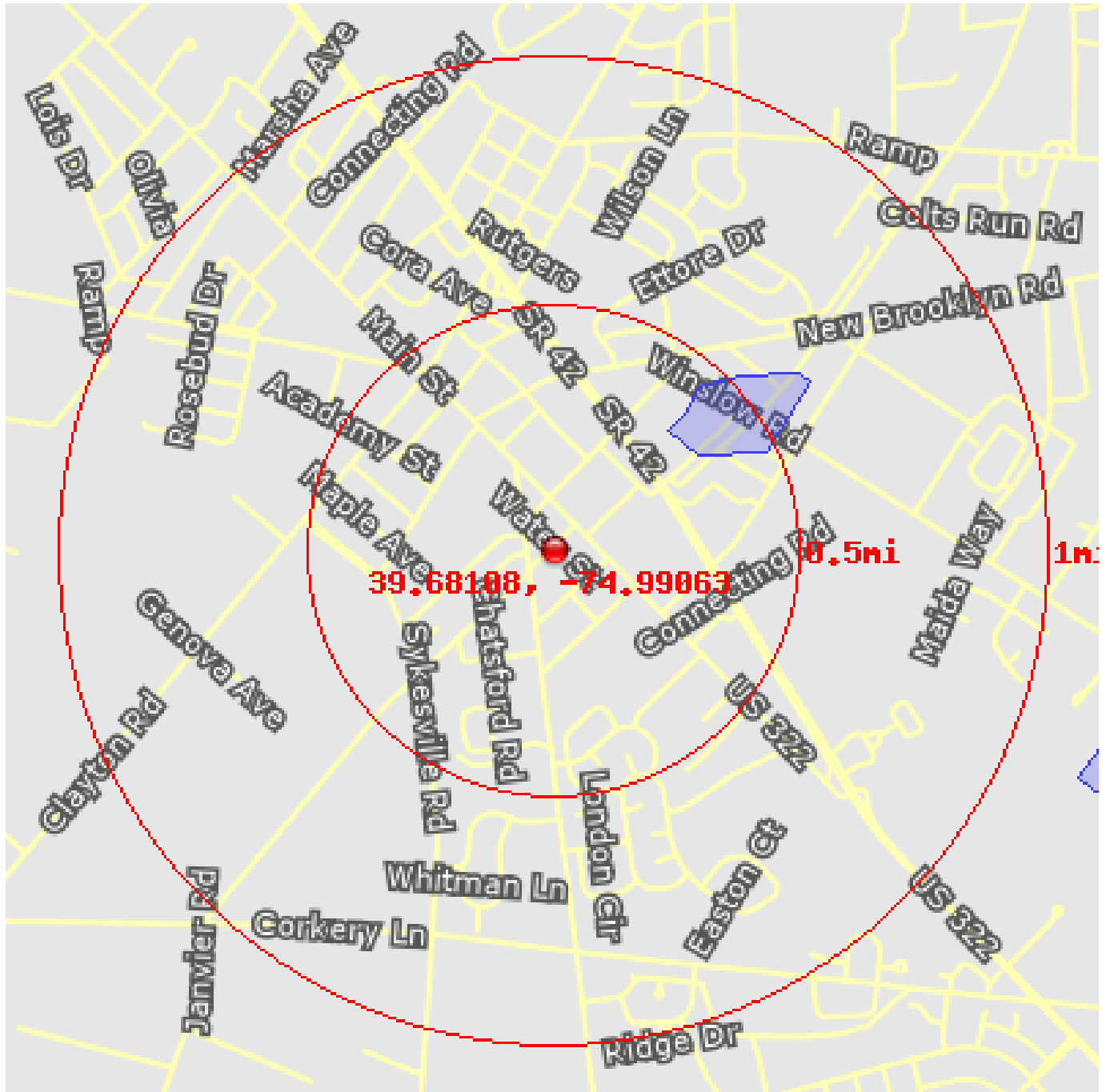
This database returned 1 results for your area.

This data identifies those sites where groundwater contamination has been identified and, where appropriate, the NJDEP has established a Classification Exception Area (CEA). CEAs are institutional controls in geographically defined areas within which the New Jersey Ground Water Quality Standards for specific contaminants have been exceeded. When a CEA is designated for an area, the constituent standards and designated aquifer uses are suspended for the term of the CEA. A public understanding of where ground water is known to be contaminated can help prevent inappropriate well placement, preventing potential health risks and can minimize unintended contaminant plume migration.

NJ Groundwater Contamination Area (CEA)

Location	39.69329, -74.99639
Distance to site	4738 ft / 0.9 mi NW
Name	Amoco Service Station #4108
Address	Rt. 42 N. & May Ave.
Legal: Block & Lot	1501-26,27;1502-2,3
Municipality	Monroe Twp.
County	Gloucester
Start Date	7/19/2001
Duration	Indeterm.
Closed	No
Depth in Feet	50.00000000
Acres	1.64126909
Classification Exception Area	1771
Presence of Benzene	Yes
Presence of MTBE	Yes
Presence of TBA	Yes
Presence of TCE	<Null>
Presence of PCE	<Null>
Presence of Naphthalene	<Null>
Presence of Vinyl Chloride	<Null>
Presence of Benzpyrene	<Null>
Presence of Lead	Yes
Presence of Arsenic	<Null>
Presence of Chromium	<Null>
Presence of Cadmium	<Null>
Presence of Mercury	<Null>
Tentatively Identified Chemicals Present	Yes
Presence of Volatile Organics	Ethylbenzene, toluene, xylenes
Presence of Metal	Lead
Presence of Pesticide	<Null>
Presence of PCB	<Null>
Presence of Dioxin	<Null>
Presence of Radiological/Nuclear	<Null>
Presence of Free Product	<Null>

NJ Groundwater Contamination Area (CKE)



This database returned 1 results for your area.

This data layer contains information about areas in the state which are specified as the Currently Known Extent (CKE) of ground water pollution. CKE areas are geographically defined areas within which the local ground water resources are known to be compromised because the water quality exceeds drinking water and ground water quality standards for specific contaminants.

NJ Groundwater Contamination Area (CKE)

Location	39.68507, -74.98359
Distance to site	2455 ft / 0.46 mi NE
Name	Winslow Road Unkn Source
Address	Winslow Rd
Municipality	Monroe Twp.
County	Gloucester
VOCS	Benzene,PCE
Start Date	1999
PI ID	0.00000000

NJ Chromate Waste Sites

This database returned no results for your area.

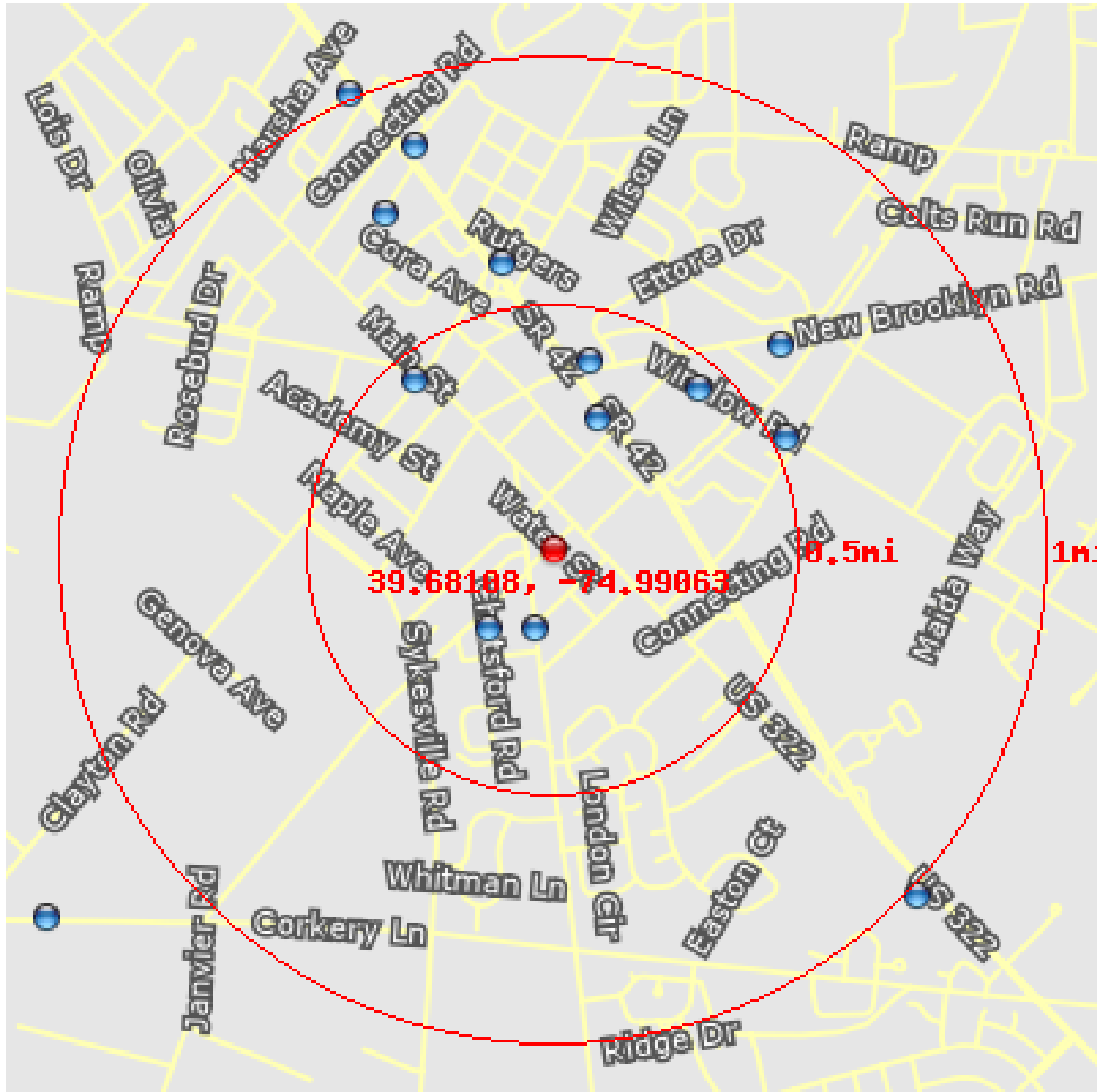
The New Jersey Department of Environmental Protection (NJDEP) maintains a list of known sites with chromate contamination. Included are those sites within New Jersey where chromate contamination of soil or ground water has been identified; This list of chromate waste sites include sites where remediation is either currently under way, required but not yet initiated or has been completed. The data included here dates from 1995. It is important to note that since some of the cases included may have been fully remediated and they should no longer be listed; however information confirming completion of the remediation has not reached NJDEP. Additionally more chromate waste sites may yet be identified and accordingly are not included here.

NJ Activity and Use Limitations

This database returned no results for your area.

Activity and Use Limitations (AULs), also known as Environmental Land-Use Controls (LUCs) – An AUL is a restriction, covenant or notice concerning the use of real property, which is imposed on real property. AULs and LUCs are further categorized as Institutional Controls (ICs) and Engineering Controls (ECs). An IC is a legal or regulatory restriction on the use of a property, limiting the use of groundwater and excavations or preventing such businesses as day care centers or schools on the property. An EC involves physical means of restricting site access or use in order to prevent the spreading or exposure of a contaminant. Frequently implemented engineering controls include requiring black top on the surface, building of structures to prevent exposure or even notices to the public that are posted on the grounds warning of contaminants. This data layer identifies those Known Contaminates Sites (KCS) or sites on Site Remediations Programs' (SRP) Comprehensive Site List (CSL) that have been assigned a Deed notice.

NJ Known Contaminated Sites



This database returned 12 results for your area.

The New Jersey Department of Environmental Protection (NJDEP) maintains a list of Known Contaminated Sites. The Known Contaminated Sites List (KCSNJ) for New Jersey (Non-Homeowner) 2009 are those non-homeowner sites and properties within the state where contamination of soil or groundwater has been confirmed at levels equal to or greater than applicable standards. This list of Known Contaminated Sites may include sites where remediation is either currently under way, required but not yet initiated or has been completed.

NJ Known Contaminated Sites

Location	39.67872, -74.99122
Distance to site	877 ft / 0.17 mi S
Site ID	65299
Address	588 BLUE BELL RD
Status	Pending
Status Date	2000-05-26
Site Name	588 BLUE BELL ROAD
Remediation Level	C1: No Formal Design - Source Known or Identified-Potential GW Contamination
Classification Exception Area	None

Location	39.67873, -74.993
Distance to site	1088 ft / 0.21 mi SW
Site ID	7870
Address	2944 FRIES MILL RD
Status	Active
Status Date	2001-08-03
Site Name	FRIES MILL SERVICE STATION
Remediation Level	C2: Formal Design - Known Source or Release with GW Contamination
Classification Exception Area	Ongoing

Location	39.68482, -74.98888
Distance to site	1451 ft / 0.27 mi NE
Site ID	7886
Address	377 BLACK HORSE PK & WASHINGTON
Status	Active
Status Date	2005-11-28
Site Name	GETTY 56097
Remediation Level	C2: Formal Design - Known Source or Release with GW Contamination
Classification Exception Area	None

Location	39.68653, -74.98914
Distance to site	2030 ft / 0.38 mi N
Site ID	7888
Address	170 S BLACK HORSE PK
Status	Active
Status Date	2002-11-07
Site Name	SHELL GAS STATION #100226
Remediation Level	C2: Formal Design - Known Source or Release with GW Contamination
Classification Exception Area	None

NJ Known Contaminated Sites

Location	39.68572, -74.98509
Distance to site	2299 ft / 0.44 mi NE
Site ID	74844
Address	WINSLOW RD
Status	Active
Status Date	2000-01-03
Site Name	WINSLOW ROAD GROUND WATER CONTAMINATION
Remediation Level	C1: No Formal Design - Source Known or Identified-Potential GW Contamination
Classification Exception Area	None
Location	39.68597, -74.99584
Distance to site	2307 ft / 0.44 mi NW
Site ID	7900
Address	MAIN ST & CLAYTON RD
Status	Active
Status Date	1999-04-16
Site Name	WILLIAMS GAS & HEATING OIL INC
Remediation Level	C2: Formal Design - Known Source or Release with GW Contamination
Classification Exception Area	None
Location	39.6843, -74.98177
Distance to site	2752 ft / 0.52 mi E
Site ID	64475
Address	631 WINSLOW RD
Status	Pending
Status Date	1994-11-28
Site Name	COFFEY SHEET METAL INCORPORATED
Remediation Level	C1: No Formal Design - Source Known or Identified-Potential GW Contamination
Classification Exception Area	None
Location	39.68937, -74.99253
Distance to site	3070 ft / 0.58 mi N
Site ID	13973
Address	748 SICKLERVILLE RD
Status	Active
Status Date	2008-05-02
Site Name	WILLIAMSTOWN BP STORE 2466
Remediation Level	C2: Formal Design - Known Source or Release with GW Contamination
Classification Exception Area	None

NJ Known Contaminated Sites

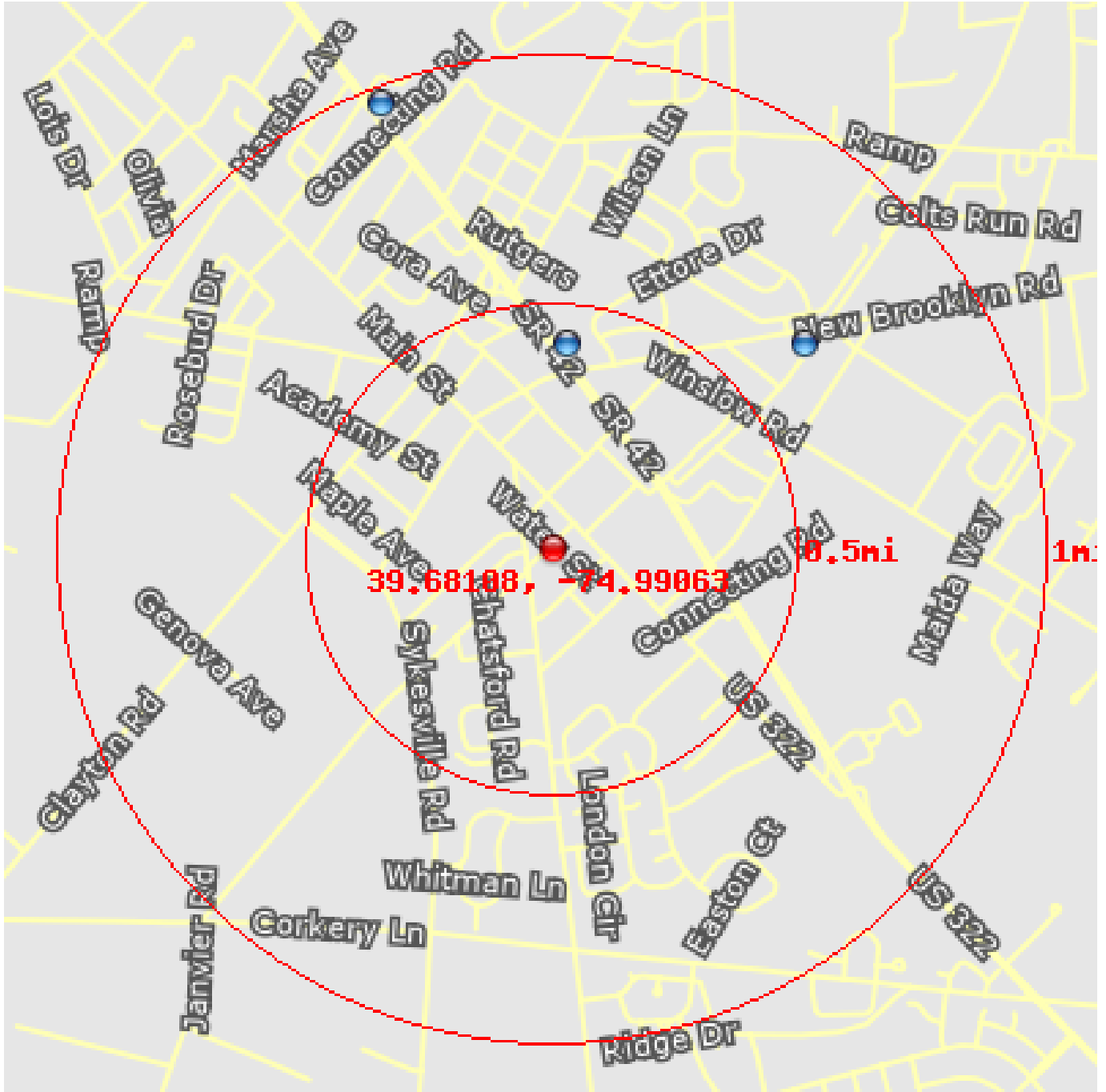
Location	39.68698, -74.98199
Distance to site	3242 ft / 0.61 mi NE
Site ID	7884
Address	NEW BROOKLYN RD & FILBERT ST
Status	Active
Status Date	1996-07-12
Site Name	WASTEQUIP MANUFACTURING COMPANY
Remediation Level	D: Multi-Phased RA - Multiple Source/Release to Multi-Media Including GW
Classification Exception Area	None

Location	39.69081, -74.99696
Distance to site	3971 ft / 0.75 mi NW
Site ID	55125
Address	128 SAYBROOK AVE
Status	Active
Status Date	2006-01-05
Site Name	ACADEMY KNITTERS
Remediation Level	C1: No Formal Design - Source Known or Identified-Potential GW Contamination
Classification Exception Area	None

Location	39.69277, -74.99585
Distance to site	4509 ft / 0.85 mi NW
Site ID	7902
Address	BLACK HORSE PK & 42 N & MAY AVE
Status	Active
Status Date	2001-10-01
Site Name	WILLIAMSTOWN VALERO
Remediation Level	C2: Formal Design - Known Source or Release with GW Contamination
Classification Exception Area	Ongoing

Location	39.69429, -74.99832
Distance to site	5280 ft / 1 mi NW
Site ID	7879
Address	505 BLACK HORSE PK
Status	Active
Status Date	1999-08-24
Site Name	TURNERSVILLE PETROLEUM INC
Remediation Level	C2: Formal Design - Known Source or Release with GW Contamination
Classification Exception Area	None

NJ Underground Storage Tanks



This database returned 3 results for your area.

NJ Underground Storage Tanks

Location	39.6867, -74.99013
Distance to site	2054 ft / 0.39 mi N
Facility ID	15195
Municipality	Monroe Twp
Name	SHELL GAS STATION #100226
Address	170 S BLACK HORSE PK
Expiration	2009-12-31 00:00:00
County	Gloucester - Monroe Twp

Location	39.68742, -74.98117
Distance to site	3523 ft / 0.67 mi NE
Facility ID	159777
Municipality	Monroe Twp
Name	WAWA STORE #721
Address	536 NEW BROOKLYN RD
Expiration	2009-12-31 00:00:00
County	Gloucester - Monroe Twp

Location	39.69362, -74.99726
Distance to site	4939 ft / 0.94 mi NW
Facility ID	6722
Municipality	Monroe Twp
Name	TURNERSVILLE PETROLEUM INC
Address	505 BLACK HORSE PK
Expiration	2009-12-31 00:00:00
County	Gloucester - Monroe Twp

NJ Closed Landfills

This database returned no results for your area.

Endangered Species

Endangered Species Act (CEST and EA) – PARTNER

This Worksheet was designed to be used by those “Partners” (including Public Housing Authorities, consultants, contractors, and nonprofits) who assist Responsible Entities and HUD in preparing environmental reviews, but legally cannot take full responsibilities for these reviews themselves. These Partner entities should not contact the Services directly. Responsible Entities and HUD should use the RE/HUD version of the Worksheet.

General requirements	ESA Legislation	Regulations
Section 7 of the Endangered Species Act (ESA) mandates that federal agencies ensure that actions that they authorize, fund, or carry out shall not jeopardize the continued existence of federally listed plants and animals or result in the adverse modification or destruction of designated critical habitat. Where their actions may affect resources protected by the ESA, agencies must consult with the Fish and Wildlife Service and/or the National Marine Fisheries Service (“FWS” and “NMFS” or “the Services”).	The Endangered Species Act of 1973 (16 U.S.C. 1531 <i>et seq.</i>); particularly section 7 (16 USC 1536).	50 CFR Part 402
References		
https://www.hudexchange.info/environmental-review/endangered-species		

1. Does the project involve any activities that have the potential to affect species or habitats?

☒ No, the project will have No Effect due to the nature of the activities involved in the project.

→ If the RE/HUD agrees with this recommendation, the review is in compliance with this section. Continue to the Worksheet Summary below. Provide any documents used to make your determination.

☐ No, the project will have No Effect based on a letter of understanding, memorandum of agreement, programmatic agreement, or checklist provided by local HUD office.

Explain your determination:

[Click here to enter text.](#)

→ If the RE/HUD agrees with this recommendation, the review is in compliance with this section. Continue to the Worksheet Summary below. Provide any documents used to make your determination.

☐ Yes, the activities involved in the project have the potential to affect species and/or habitats. → Continue to Question 2.

2. Are federally listed species or designated critical habitats present in the action area?

Obtain a list of protected species from the Services. This information is available on the [FWS Website](#) or you may contact your [local FWS](#) and/or [NMFS](#) offices directly.

☐ No, the project will have No Effect due to the absence of federally listed species and designated critical habitat.

→ *If the RE/HUD agrees with this recommendation, the review is in compliance with this section. Continue to the Worksheet Summary below. Provide any documents used to make your determination. Documentation may include letters from the Services, species lists from the Services' websites, surveys or other documents and analysis showing that there are no species in the action area.*

☐ Yes, there are federally listed species or designated critical habitats present in the action area. → *Continue to Question 3.*

3. Recommend one of the following effects that the project will have on federally listed species or designated critical habitat:

☐ No Effect: Based on the specifics of both the project and any federally listed species in the action area, you have determined that the project will have absolutely no effect on listed species or critical habitat.

→ *If the RE/HUD agrees with this recommendation, the review is in compliance with this section. Continue to the Worksheet Summary below. Provide any documents used to make your determination. Documentation should include a species list and explanation of your conclusion, and may require maps, photographs, and surveys as appropriate.*

☐ May Affect, Not Likely to Adversely Affect: Any effects that the project may have on federally listed species or critical habitats would be beneficial, discountable, or insignificant.

→ *If the RE/HUD agrees with this recommendation, they will have to complete Informal Consultation. Provide the RE/HUD with a biological evaluation or equivalent document. They may request additional information, including surveys and professional analysis, to complete their consultation.*

☐ Likely to Adversely Affect: The project may have negative effects on one or more listed species or critical habitat.

→ *If the RE/HUD agrees with this recommendation, they will have to complete Formal Consultation. Provide the RE/HUD with a biological evaluation or equivalent document. They may request additional information, including surveys and professional analysis, to complete their consultation.*

Worksheet Summary

Compliance Determination

Provide a clear description of your determination and a synopsis of the information that it was based on, such as:

- Map panel numbers and dates
- Names of all consulted parties and relevant consultation dates
- Names of plans or reports and relevant page numbers
- Any additional requirements specific to your region

Scope of work does not include any increase in size or density of building nor disturbance of soil. All properties are existing single-family houses or mid-rise apartment buildings.

Are formal compliance steps or mitigation required?

☐ Yes

☐ No

Explosive and Flammable Hazards

Explosive and Flammable Hazards (CEST and EA) – PARTNER

This Worksheet should be used only by Responsible Entities and HUD. All other parties (Public Housing Authorities, consultants, contractors, nonprofits, etc.) should use the “Partner” version of the Worksheet.

General requirements	Legislation	Regulation
HUD-assisted projects must meet Acceptable Separation Distance (ASD) requirements to protect them from explosive and flammable hazards.	N/A	24 CFR Part 51 Subpart C
Reference		
https://www.hudexchange.info/environmental-review/explosive-and-flammable-facilities		

1. Does the proposed HUD-assisted project include a hazardous facility (a facility that mainly stores, handles or processes flammable or combustible chemicals such as bulk fuel storage facilities and refineries)?

☒ No

→ Continue to Question 2.

☐ Yes

Explain:

Click here to enter text.

→ Continue to Question 5.

2. Does this project include any of the following activities: development, construction, rehabilitation that will increase residential densities, or conversion?

☒ No

→ If the RE/HUD agrees with this recommendation, the review is in compliance with this section. Continue to the Worksheet Summary below.

☐ Yes

→ Continue to Question 3.

3. Within 1 mile of the project site, are there any current *or planned* stationary aboveground storage containers:

- Of more than 100-gallon capacity, containing common liquid industrial fuels OR
- Of any capacity, containing hazardous liquids or gases that are not common liquid industrial fuels?

☐ No

→ If the RE/HUD agrees with this recommendation, the review is in compliance with this section. Continue to the Worksheet Summary below. Provide all documents used to make your determination.

☐ Yes

→ Continue to Question 4.

4. Is the Separation Distance from the project acceptable based on standards in the Regulation?

Please visit HUD's website for information on calculating Acceptable Separation Distance.

☐ Yes

→ If the RE/HUD agrees with this recommendation, the review is in compliance with this section. Continue to the Worksheet Summary below. Provide map(s) showing the location of the project site relative to any tanks and your separation distance calculations. If the map identifies more than one tank, please identify the tank you have chosen as the "assessed tank."

☐ No

→ Provide map(s) showing the location of the project site relative to any tanks and your separation distance calculations. If the map identifies more than one tank, please identify the tank you have chosen as the "assessed tank."
Continue to Question 6.

5. Is the hazardous facility located at an acceptable separation distance from residences and any other facility or area where people may congregate or be present?

Please visit HUD's website for information on calculating Acceptable Separation Distance.

☐ Yes

→ If the RE/HUD agrees with this recommendation, the review is in compliance with this section. Continue to the Worksheet Summary below. Provide map(s) showing the location of the project site relative to residences and any other facility or area where people congregate or are present and your separation distance calculations.

☐ No

→ Provide map(s) showing the location of the project site relative to residences and any other facility or area where people congregate or are present and your separation distance calculations.
Continue to Question 6.

6. For the project to be brought into compliance with this section, all adverse impacts must be mitigated. Explain in detail the exact measures that must be implemented to make the Separation Distance acceptable, including the timeline for implementation. If negative effects cannot be mitigated, cancel the project at this location.

Note that only licensed professional engineers should design and implement blast barriers. If a barrier will be used or the project will be modified to compensate for an unacceptable separation distance, provide approval from a licensed professional engineer.

[Click here to enter text.](#)

Worksheet Summary

Compliance Determination

Provide a clear description of your determination and a synopsis of the information that it was based on, such as:

- Map panel numbers and dates
- Names of all consulted parties and relevant consultation dates
- Names of plans or reports and relevant page numbers
- Any additional requirements specific to your region

Are formal compliance steps or mitigation required?

☐ Yes

☒ No

Farmlands Protection

Farmlands Protection (CEST and EA) - PARTNER

This Worksheet was designed to be used by those “Partners” (including Public Housing Authorities, consultants, contractors, and nonprofits) who assist Responsible Entities and HUD in preparing environmental reviews, but legally cannot take full responsibilities for these reviews themselves. Responsible Entities and HUD should use the RE/HUD version of the Worksheet.

General requirements	Legislation	Regulation
The Farmland Protection Policy Act (FPPA) discourages federal activities that would convert farmland to nonagricultural purposes.	Farmland Protection Policy Act of 1981 (7 U.S.C. 4201 et seq.)	7 CFR Part 658
Reference		
https://www.hudexchange.info/environmental-review/farmlands-protection		

1. Does your project include any activities, including new construction, acquisition of undeveloped land or conversion, that could convert agricultural land to a non-agricultural use?

☐ Yes → Continue to Question 2.

☒ No

Explain how you determined that agricultural land would not be converted:

Projects will not include any new expansion of existing sites

→ If the RE/HUD agrees with this recommendation, the review is in compliance with this section. Continue to the Worksheet Summary below. Provide any documentation supporting your determination.

2. Does “important farmland,” including prime farmland, unique farmland, or farmland of statewide or local importance regulated under the Farmland Protection Policy Act, occur on the project site?

You may use the links below to determine important farmland occurs on the project site:

- Utilize USDA Natural Resources Conservation Service’s (NRCS) Web Soil Survey <http://websoilsurvey.nrcs.usda.gov/app/HomePage.htm>
- Check with your city or county’s planning department and ask them to document if the project is on land regulated by the FPPA (zoning important farmland as non-agricultural does not exempt it from FPPA requirements)

- Contact NRCS at the local USDA service center <http://offices.sc.egov.usda.gov/locator/app?agency=nrsc> or your NRCS state soil scientist http://soils.usda.gov/contact/state_offices/ for assistance

☐ No → *If the RE/HUD agrees with this recommendation, the review is in compliance with this section. Continue to the Worksheet Summary below. Provide any documents used to make your determination.*

☐ Yes → *Continue to Question 3.*

3. Consider alternatives to completing the project on important farmland and means of avoiding impacts to important farmland.

- Complete form **AD-1006**, "Farmland Conversion Impact Rating" http://www.nrcs.usda.gov/Internet/FSE_DOCUMENTS/stelprdb1045394.pdf and contact the state soil scientist before sending it to the local NRCS District Conservationist.
(NOTE: for corridor type projects, use instead form **NRCS-CPA-106**, "Farmland Conversion Impact Rating for Corridor Type Projects: http://www.nrcs.usda.gov/Internet/FSE_DOCUMENTS/stelprdb1045395.pdf.)
- Work with NRCS to minimize the impact of the project on the protected farmland. When you have finished with your analysis, return a copy of form AD-1006 (or form NRCS-CPA-106 if applicable) to the USDA-NRCS State Soil Scientist or his/her designee informing them of your determination.

Work with the RE/HUD to determine how the project will proceed. Document the conclusion:

☐ Project will proceed with mitigation.

Explain in detail the proposed measures that must be implemented to mitigate for the impact or effect, including the timeline for implementation.

[Click here to enter text.](#)

→ *If the RE/HUD agrees with this recommendation, the review is in compliance with this section. Continue to the Worksheet Summary below. Provide form AD-1006 and all other documents used to make your determination.*

☐ Project will proceed without mitigation.

Explain why mitigation will not be made here:

[Click here to enter text.](#)

→ *If the RE/HUD agrees with this recommendation, the review is in compliance with this section. Continue to the Worksheet Summary below. Provide form AD-1006 and all other documents used to make your determination.*

Worksheet Summary

Compliance Determination

Provide a clear description of your determination and a synopsis of the information that it was based on, such as:

- Map panel numbers and dates
- Names of all consulted parties and relevant consultation dates
- Names of plans or reports and relevant page numbers
- Any additional requirements specific to your region

All work is confined to existing properties and buildings and requires no conversion of farmland.

Are formal compliance steps or mitigation required?

☐ Yes

☐ No

Floodplain Management

Floodplain Management (CEST and EA) – PARTNER

This Worksheet was designed to be used by those “Partners” (including Public Housing Authorities, consultants, contractors, and nonprofits) who assist Responsible Entities and HUD in preparing environmental reviews, but legally cannot take full responsibilities for these reviews themselves. Responsible Entities and HUD should use the RE/HUD version of the Worksheet.

General Requirements	Legislation	Regulation
Executive Order 11988, Floodplain Management, requires Federal activities to avoid impacts to floodplains and to avoid direct and indirect support of floodplain development to the extent practicable.	Executive Order 11988	24 CFR 55
Reference		
https://www.hudexchange.info/environmental-review/floodplain-management		

1. Does [24 CFR 55.12\(c\)](#) exempt this project from compliance with HUD’s floodplain management regulations in Part 55?

☐ Yes

Provide the applicable citation at 24 CFR 55.12(c) here. If project is exempt under 55.12(c)(6) or (8), provide supporting documentation.

[Click here to enter text.](#)

→ If the RE/HUD agrees with this recommendation, the review is in compliance with this section. Continue to the Worksheet Summary below. Continue to the Worksheet Summary below.

☐ No → Continue to Question 2.

2. Provide a FEMA/FIRM map showing the site.

The Federal Emergency Management Agency (FEMA) designates floodplains. The FEMA Map Service Center provides this information in the form of FEMA Flood Insurance Rate Maps (FIRMs). For projects in areas not mapped by FEMA, use the best available information to determine floodplain information. Include documentation, including a discussion of why this is the best available information for the site.

Does your project occur in a floodplain?

X No → Continue to the Worksheet Summary below.

☐ Yes

Select the applicable floodplain using the FEMA map or the best available information:

☐ Floodway → *Continue to Question 3, Floodways*

☐ Coastal High Hazard Area (V Zone) → *Continue to Question 4, Coastal High Hazard Areas*

☐ 500-year floodplain (B Zone or shaded X Zone) → *Continue to Question 5, 500-year Floodplains*

☐ 100-year floodplain (A Zone) → *The 8-Step Process is required. Continue to Question 6, 8-Step Process*

3. Floodways

Is this a functionally dependent use?

☐ Yes

The 8-Step Process is required. Work with your HUD FEO to determine a way to satisfactorily continue with this project. Provide a completed 8-Step Process, including the early public notice and the final notice.

→ *Continue to Question 7, Mitigation.*

☐ No

Federal assistance may not be used at this location unless a 55.12(c) exception applies. You must either choose an alternate site or cancel the project at this location.

4. Coastal High Hazard Area

Is this a critical action?

☐ Yes

Critical actions are prohibited in coastal high hazard areas. Federal assistance may not be used at this location. Unless the action is excepted at 24 CFR 55.12(c), you must either choose an alternate site or cancel the project.

☐ No

Does this action include new construction?

☐ Yes, there is new construction.

New construction must be designed to FEMA standards for V Zones at 44 CFR 60.3(e) (24 CFR 55.1(c)(3)(i)).

→ *Continue to Question 6, 8-Step Process*

- ☐ No, this action concerns only existing construction.

Existing construction must have met FEMA elevation and construction standards for a coastal high hazard area or other standards applicable at the time of construction.

→ Continue to Question 6, 8-Step Process

5. 500-year Floodplain

Is this a critical action?

- ☐ No → If the RE/HUD agrees with this recommendation, the review is in compliance with this section. Continue to the Worksheet Summary below. Continue to the Worksheet Summary below.

- ☐ Yes → Continue to Question 6, 8-Step Process

6. 8-Step Process.

Does the 8-Step Process apply? Select one of the following options:

- ☐ 8-Step Process applies.

→ Work with the Re/HUD on the 8-Step Process, including the early public notice and the final notice. Continue to Question 7, Mitigation

- ☐ 5-Step Process is applicable per 55.12(a)(1-3).

Provide documentation of 5-Step Process.

Select the applicable citation:

- ☐ 55.12(a)(1) HUD actions involving the disposition of HUD-acquired multifamily housing projects or “bulk sales” of HUD-acquired one- to four-family properties in communities that are in the Regular Program of the National Flood Insurance Program (NFIP) and in good standing (i.e., not suspended from program eligibility or placed on probation under 44 CFR 59.24).
- ☐ 55.12(a)(2) HUD's actions under section 223(f) of the National Housing Act (12 U.S.C. 1715n(f)) for the purchase or refinancing of existing multifamily housing projects (including hospitals, nursing homes, board and care facilities, and intermediate care facilities) in communities that are in good standing under the NFIP.
- ☐ 55.12(a)(3) HUD mortgage insurance actions for the repair, rehabilitation, modernization or improvement of existing multifamily housing projects (including nursing homes, board and care facilities and intermediate care facilities) and existing one- to four-family properties, in communities that are in the Regular Program of the NFIP and are in good standing, provided that the number of units is not increased more than 20 percent, the action does not involve a conversion from nonresidential to residential land use, and the footprint of the structure and paved areas is not significantly increased.

→ Work with the Re/HUD on the 5-Step Process. Continue to Question 7, Mitigation

☐ 8-Step Process is inapplicable per 55.12(b)(1-4).

Select the applicable citation:

- ☐ 55.12(b)(1) HUD's mortgage insurance actions and other financial assistance for the purchasing, mortgaging or refinancing of existing one- to four-family properties in communities that are in the Regular Program of the National Flood Insurance Program (NFIP) and in good standing (i.e., not suspended from program eligibility or placed on probation under 44 CFR 59.24), where the action is not a critical action and the property is not located in a floodway or coastal high hazard area.
- ☐ 55.12(b)(2) Financial assistance for minor repairs or improvements on one- to four-family properties that do not meet the thresholds for "substantial improvement" under § 55.2(b)(8)
- ☐ 55.12(b)(3) HUD actions involving the disposition of individual HUD-acquired, one- to four-family properties.
- ☐ 55.12(b)(4) HUD guarantees under the Loan Guarantee Recovery Fund Program (24 CFR part 573) of loans that refinance existing loans and mortgages, where any new construction or rehabilitation financed by the existing loan or mortgage has been completed prior to the filing of an application under the program, and the refinancing will not allow further construction or rehabilitation, nor result in any physical impacts or changes except for routine maintenance.

→ *If the RE/HUD agrees with this recommendation, the review is in compliance with this section. Continue to the Worksheet Summary below.*

7. Mitigation

For the project to be brought into compliance with this section, all adverse impacts must be mitigated. Explain in detail the exact measures that must be implemented to mitigate for the impact or effect, including the timeline for implementation.

Click here to enter text.

Which of the following mitigation/minimization measures have been identified for this project in the 8-Step or 5-Step Process? Select all that apply.

- ☐ Permeable surfaces
- ☐ Natural landscape enhancements that maintain or restore natural hydrology
- ☐ Planting or restoring native plant species
- ☐ Bioswales
- ☐ Evapotranspiration
- ☐ Stormwater capture and reuse
- ☐ Green or vegetative roofs with drainage provisions
- ☐ Natural Resources Conservation Service conservation easements or similar easements
- ☐ Floodproofing of structures
- ☐ Elevating structures including freeboarding above the required base flood elevations
- ☐ Other

→ *If the RE/HUD agrees with this recommendation, the review is in compliance with this section. Continue to the Worksheet Summary below. Continue to the Worksheet Summary below.*

Worksheet Summary

Compliance Determination

Provide a clear description of your determination and a synopsis of the information that it was based on, such as:

- Map panel numbers and dates
- Names of all consulted parties and relevant consultation dates
- Names of plans or reports and relevant page numbers
- Any additional requirements specific to your region

See attached maps

Are formal compliance steps or mitigation required?

- ☐ Yes
- ☐ No

Historic Preservation

Historic Preservation (CEST and EA) – PARTNER

This Worksheet was designed to be used by those “Partners” (including Public Housing Authorities, consultants, contractors, lenders, and nonprofits) who assist Responsible Entities and HUD in preparing environmental reviews, but legally cannot take full responsibilities for these reviews themselves. These Partner entities should not initiate consultation with SHPOs, THPOs, or any other consulting party. Responsible Entities and HUD should use the RE/HUD version of the Worksheet.

General requirements	Legislation	Regulation
Regulations under Section 106 of the National Historic Preservation Act (NHPA) require a consultative process to identify historic properties, assess project impacts on them, and avoid, minimize, or mitigate adverse effects	Section 106 of the National Historic Preservation Act (16 U.S.C. 470f)	36 CFR 800 “Protection of Historic Properties”
References		
https://www.hudexchange.info/environmental-review/historic-preservation		

Threshold

Is Section 106 review required for your project?

- ☐ No, because the project consists solely of activities listed as exempt in a Programmatic Agreement (PA). (See the [PA Database](#) to find applicable PAs.)

Either provide the PA itself or a link to it here. Mark the applicable exemptions or include the text here:

[Click here to enter text.](#)

→ *Continue to the Worksheet Summary.*

- ☒ No, because the project consists solely of activities included in a No Potential to Cause Effects memo or other determination [36 CFR 800.3(a)(1)].

Either provide the memo itself or a link to it here. Explain and justify the other determination here:

[Click here to enter text.](#)

→ *Continue to the Worksheet Summary.*

- ☐ Yes, because the project includes activities with potential to cause effects (direct or indirect). → *Continue to Step 1.*

The Section 106 Process

After determining the need to do a Section 106 review, initiate consultation with regulatory and other interested parties, identify and evaluate historic properties, assess effects of the project on properties listed on or eligible for the National Register of Historic Places, and resolve any adverse effects through project design modifications or mitigation.

Note that consultation continues through all phases of the review.

Step 1: Initiate consultation

Step 2: Identify and evaluate historic properties

Step 3: Assess effects of the project on historic properties

Step 4: Resolve any adverse effects

Only RE or HUD staff should initiate the Section 106 consultation process. Partner entities may gather information, including from SHPO records, identify and evaluate historic properties, and make initial assessments of effects of the project on properties listed in or eligible for the National Register of Historic Place. Partners should then provide their RE or HUD with all of their analysis and documentation so that they may initiate consultation.

Step 1 - Initiate Consultation

The following parties are entitled to participate in Section 106 reviews: Advisory Council on Historic Preservation; State Historic Preservation Officers (SHPOs); federally recognized Indian tribes/Tribal Historic Preservation Officers (THPOs); Native Hawaiian Organizations (NHOs); local governments; and project grantees. The general public and individuals and organizations with a demonstrated interest in a project may participate as consulting parties at the discretion of the RE or HUD official. Participation varies with the nature and scope of a project. Refer to HUD's website for guidance on consultation, including the required timeframes for response. Consultation should begin early to enable full consideration of preservation options.

Use the [When To Consult With Tribes checklist](#) within [Notice CPD-12-006: Process for Tribal Consultation](#) to determine if the RE or HUD should invite tribes to consult on a particular project. Use the [Tribal Directory Assessment Tool \(TDAT\)](#) to identify tribes that may have an interest in the area where the project is located. Note that only HUD or the RE may initiate consultation with Tribes. Partner entities may prepare a draft letter for the RE or HUD to use to initiate consultation with tribes, but may not send the letter themselves.

List all organizations and individuals that you believe may have an interest in the project here:

[Click here to enter text.](#)

Continue to Step 2.

Step 2 - Identify and Evaluate Historic Properties

Provide a preliminary definition of the Area of Potential Effect (APE), either by entering the address(es) or providing a map depicting the APE. Attach an additional page if necessary.

[Click here to enter text.](#)

Gather information about known historic properties in the APE. Historic buildings, districts and archeological sites may have been identified in local, state, and national surveys and registers, local historic districts, municipal plans, town and county histories, and local history websites. If not already listed on the National Register of Historic Places, identified properties are then evaluated to see if they are eligible for the National Register.

Refer to HUD's website for guidance on identifying and evaluating historic properties.

In the space below, list historic properties identified and evaluated in the APE.

Every historic property that may be affected by the project should be listed. For each historic property or district, include the National Register status, whether the SHPO has concurred with the finding, and whether information on the site is sensitive. Attach an additional page if necessary.

[Click here to enter text.](#)

Provide the documentation (survey forms, Register nominations, concurrence(s) and/or objection(s), notes, and photos) that justify your National Register Status determination.

Was a survey of historic buildings and/or archeological sites done as part of the project?

If the APE contains previously unsurveyed buildings or structures over 50 years old, or there is a likely presence of previously unsurveyed archeological sites, a survey may be necessary. For Archeological surveys, refer to HP Fact Sheet #6, [Guidance on Archeological Investigations in HUD Projects](#).

☐ Yes → *Provide survey(s) and report(s) and continue to Step 3.*

Additional notes:

[Click here to enter text.](#)

☐ No → *Continue to Step 3.*

Step 3 - Assess Effects of the Project on Historic Properties

Only properties that are listed on or eligible for the National Register of Historic Places receive further consideration under Section 106. Assess the effect(s) of the project by applying the Criteria of Adverse Effect. ([36 CFR 800.5](#)) Consider direct and indirect effects as applicable as per HUD guidance.

Choose one of the findings below - No Historic Properties Affected, No Adverse Effect, or Adverse Effect; and seek concurrence from consulting parties.

Please note: this is a recommendation only. It is **not the official finding, which will be made by the RE or HUD, but only your suggestion as a Partner entity.**

☐ No Historic Properties Affected

Document reason for finding:

- ☐ No historic properties present. → *If the RE/HUD agrees with this recommendation, they will seek concurrence from the consulting parties.*
- ☐ Historic properties present, but project will have no effect upon them. → *If the RE/HUD agrees with this recommendation, they will seek concurrence from the consulting parties.*

☐ No Adverse Effect

Document reason for finding:

[Click here to enter text.](#)

If the RE/HUD agrees with this recommendation, they will seek concurrence from the consulting parties.

Provide any comments below:

Comments may include recommendations for mitigation, monitoring, a plan for unanticipated discoveries, etc.

[Click here to enter text.](#)

☐ Adverse Effect

Document reason for finding:

Copy and paste applicable Criteria into text box with summary and justification.

Criteria of Adverse Effect: [36 CFR 800.5](#)

[Click here to enter text.](#)

If the RE/HUD agrees with this recommendation, they will notify the Advisory Council on Historic Preservation of the Adverse Effect and provide the documentation outlined in [36 CFR 800.11\(e\)](#). The Council will have 15 days to decide whether to enter the consultation (Usually not required for projects covered by a Programmatic Agreement).

Provide any comments below:

Comments may include recommendations for avoidance, minimization, and/or mitigation.

[Click here to enter text.](#)

Remember to provide all documentation that justifies your National Register Status determination and recommendations along with this worksheet.

Noise Abatement

Noise (CEST Level Reviews) – PARTNER

This Worksheet was designed to be used by those “Partners” (including Public Housing Authorities, consultants, contractors, and nonprofits) who assist Responsible Entities and HUD in preparing environmental reviews, but legally cannot take full responsibilities for these reviews themselves. Responsible Entities and HUD should use the RE/HUD version of the Worksheet.

General requirements	Legislation	Regulation
HUD’s noise regulations protect residential properties from excessive noise exposure. HUD encourages mitigation as appropriate.	Noise Control Act of 1972 General Services Administration Federal Management Circular 75-2: “Compatible Land Uses at Federal Airfields”	Title 24 CFR 51 Subpart B
References		
https://www.hudexchange.info/programs/environmental-review/noise-abatement-and-control		

1. What activities does your project involve? Check all that apply:

- ☐ New construction for residential use

NOTE: HUD assistance to new construction projects is generally prohibited if they are located in an Unacceptable zone, and HUD discourages assistance for new construction projects in Normally Unacceptable zones. See 24 CFR 51.101(a)(3) for further details.

→ Continue to Question 4.

- ☒ Rehabilitation of an existing residential property

NOTE: For modernization projects in all noise zones, HUD encourages mitigation to reduce levels to acceptable compliance standards. See 24 CFR 51 Subpart B for further details.

→ Continue to Question 2.

- ☐ A research demonstration project which does not result in new construction or reconstruction, interstate, land sales registration, or any timely emergency assistance under disaster assistance provisions or appropriations which are provided to save lives, protect property, protect public health and safety, remove debris and wreckage, or assistance that has the effect of restoring facilities substantially as they existed prior to the disaster

→ If the RE/HUD agrees with this recommendation, the review is in compliance with this section. Continue to the Worksheet Summary below.

- ☐ None of the above

→ If the RE/HUD agrees with this recommendation, the review is in compliance with this section. Continue to the Worksheet Summary below.

- 2. Do you have standardized noise attenuation measures that apply to all modernization and/or minor rehabilitation projects, such as the use of double glazed windows or extra insulation?**

☒ Yes

Indicate the type of measures that will apply (check all that apply):

☒ Improved building envelope components (better windows and doors, strengthened sheathing, insulation, sealed gaps, etc.)

☐ Redesigned building envelope (more durable or substantial materials, increased air gap, resilient channels, staggered wall studs, etc.)

☐ Other

Explain:

Insulated glass windows, Insulated exterior doors, insulated walls, attic and crawlspaces.

→ If the RE/HUD agrees with this recommendation, the review is in compliance with this section. Continue to the Worksheet Summary below and provide any supporting documentation.

☐ No

→ Continue to Question 3.

- 3. Complete the Preliminary Screening to identify potential noise generators in the vicinity (1000' from a major road, 3000' from a railroad, or 15 miles from an airport).**

Describe findings of the Preliminary Screening:

[Click here to enter text.](#)

→ Continue to Question 6.

4. Complete the Preliminary Screening to identify potential noise generators in the vicinity (1000' from a major road, 3000' from a railroad, or 15 miles from an airport).

Indicate the findings of the Preliminary Screening below:

- ☐ There are no noise generators found within the threshold distances above.
→ *If the RE/HUD agrees with this recommendation, the review is in compliance with this section. Continue to the Worksheet Summary below. Provide a map showing the location of the project relative to any noise generators.*
- ☐ Noise generators were found within the threshold distances.
→ *Continue to Question 5.*

5. Complete the Noise Assessment Guidelines to quantify the noise exposure. Indicate the findings of the Noise Assessment below:

- ☐ Acceptable: (65 decibels or less; the ceiling may be shifted to 70 decibels in circumstances described in §24 CFR 51.105(a))

Indicate noise level here: [Click here to enter text.](#)

→ *If the RE/HUD agrees with this recommendation, the review is in compliance with this section. Continue to the Worksheet Summary below. Provide noise analysis, including noise level and data used to complete the analysis.*

- ☐ Normally Unacceptable: (Above 65 decibels but not exceeding 75 decibels; the floor may be shifted to 70 decibels in circumstances described in 24 CFR 51.105(a))

Indicate noise level here: [Click here to enter text.](#)

Is the project in a largely undeveloped area¹?

- ☐ No

→ *The project requires completion of an Environmental Assessment (EA) pursuant to 51.104(b)(1)(i). Work with the RE/HUD to elevate this review to an EA-level review. Provide noise analysis, including noise level and data used to complete the analysis.*
Continue to Question 6.

- ☐ Yes

→ *The project requires completion of an Environmental Impact Statement (EIS) pursuant to 51.104(b)(1)(i). Work with the RE/HUD to*

¹ A largely undeveloped area means the area within 2 miles of the project site is less than 50 percent developed with urban uses and does not have water and sewer capacity to serve the project.

*elevate this review to an EIS-level review. Provide noise analysis, including noise level and data used to complete the analysis.
Continue to Question 6.*

☐ Unacceptable: (Above 75 decibels)

Indicate noise level here: [Click here to enter text.](#)

The project requires completion of an Environmental Impact Statement (EIS) pursuant to 51.104(b)(1)(i). You may either complete an EIS or provide a waiver signed by the appropriate authority. Indicate your choice:

☐ Convert to an EIS

→ Provide noise analysis, including noise level and data used to complete the analysis.

Continue to Question 6.

☐ Provide waiver

→ The RE/HUD will work on the Environmental Impact Statement waiver from the Certifying Officer or the Assistant Secretary for Community Planning and Development per 24 CFR 51.104(b)(2) and noise analysis, including noise level and data used to complete the analysis.

Continue to Question 6.

6. HUD strongly encourages mitigation be used to eliminate adverse noise impacts. Work with the RE/HUD on the development of the mitigation measures that must be implemented to mitigate for the impact or effect, including the timeline for implementation. This information will be automatically included in the Mitigation summary for the environmental review.

☐ Mitigation as follows will be implemented:

[Click here to enter text.](#)

→ Provide drawings, specifications, and other materials as needed to describe the project's noise mitigation measures.

Continue to the Worksheet Summary.

☐ No mitigation is necessary.

Explain why mitigation will not be made here:

[Click here to enter text.](#)

→ Continue to the Worksheet Summary.

Worksheet Summary

Compliance Determination

Provide a clear description of your determination and a synopsis of the information that it was based on, such as:

- Map panel numbers and dates
- Names of all consulted parties and relevant consultation dates
- Names of plans or reports and relevant page numbers
- Any additional requirements specific to your region

[Click here to enter text.](#)

Are formal compliance steps or mitigation required?

☐ Yes

☐ No

Sole Source Aquifers

Sole Source Aquifers (CEST and EA) - PARTNER

This Worksheet was designed to be used by those “Partners” (including Public Housing Authorities, consultants, contractors, and nonprofits) who assist Responsible Entities and HUD in preparing environmental reviews, but legally cannot take full responsibilities for these reviews themselves. Responsible Entities and HUD should use the RE/HUD version of the Worksheet.

General requirements	Legislation	Regulation
The Safe Drinking Water Act of 1974 protects drinking water systems which are the sole or principal drinking water source for an area and which, if contaminated, would create a significant hazard to public health.	Safe Drinking Water Act of 1974 (42 U.S.C. 201, 300f et seq., and 21 U.S.C. 349)	40 CFR Part 149
Reference		
https://www.hudexchange.info/environmental-review/sole-source-aquifers		

1. Is the project located on a sole source aquifer (SSA)¹?

☒ No → If the RE/HUD agrees with this recommendation, the review is in compliance with this section. Continue to the Worksheet Summary below. Provide documentation used to make your determination, such as a map of your project (or jurisdiction, if appropriate) in relation to the nearest SSA and its source area.

☐ Yes → Continue to Question 2.

2. Does your project consist solely of acquisition, leasing, or rehabilitation of an existing building(s)?

☐ Yes → If the RE/HUD agrees with this recommendation, the review is in compliance with this section. Continue to the Worksheet Summary below.

☐ No → Continue to Question 3.

3. Does your region have a memorandum of understanding (MOU) or other working agreement with EPA for HUD projects impacting a sole source aquifer?

Contact your Field or Regional Environmental Officer or visit the HUD webpage at the link above to determine if an MOU or agreement exists in your area.

☐ Yes → Provide the MOU or agreement as part of your supporting documentation. Continue to Question 4.

☐ No → Continue to Question 5.

¹ A sole source aquifer is defined as an aquifer that supplies at least 50 percent of the drinking water consumed in the area overlying the aquifer. This includes streamflow source areas, which are upstream areas of losing streams that flow into the recharge area.

4. Does your MOU or working agreement exclude your project from further review?

☐ Yes → *If the RE/HUD agrees with this recommendation, the review is in compliance with this section. Continue to the Worksheet Summary below. Provide documentation used to make your determination and document where your project fits within the MOU or agreement.*

☐ No → *Continue to Question 5.*

5. Will the proposed project contaminate the aquifer and create a significant hazard to public health?

Consult with your Regional EPA Office. Your consultation request should include detailed information about your proposed project and its relationship to the aquifer and associated streamflow source area. EPA will also want to know about water, storm water and waste water at the proposed project. Follow your MOU or working agreement or contact your Regional EPA office for specific information you may need to provide. EPA may request additional information if impacts to the aquifer are questionable after this information is submitted for review.

☐ No → *If the RE/HUD agrees with this recommendation, the review is in compliance with this section. Continue to the Worksheet Summary below. Provide your correspondence with the EPA and all documents used to make your determination.*

☐ Yes → *The RE/HUD will work with EPA to develop mitigation measures. If mitigation measures are approved, attach correspondence with EPA and include the mitigation measures in your environmental review documents and project contracts. If EPA determines that the project continues to pose a significant risk to the aquifer, federal financial assistance must be denied. Continue to Question 6.*

Worksheet Summary

Compliance Determination

Provide a clear description of your determination and a synopsis of the information that it was based on, such as:

- Map panel numbers and dates
- Names of all consulted parties and relevant consultation dates
- Names of plans or reports and relevant page numbers
- Any additional requirements specific to your region

See attached map

Are formal compliance steps or mitigation required?

☐ Yes

☐ No



Region 2 Water

Serving New Jersey, New York, Puerto Rico, US Virgin Islands and 8 Tribal Nations

Contact Us Search: All EPA This Area
You are here: EPA Home » Region 2 » Water » Aquifers

Sole Source Aquifers

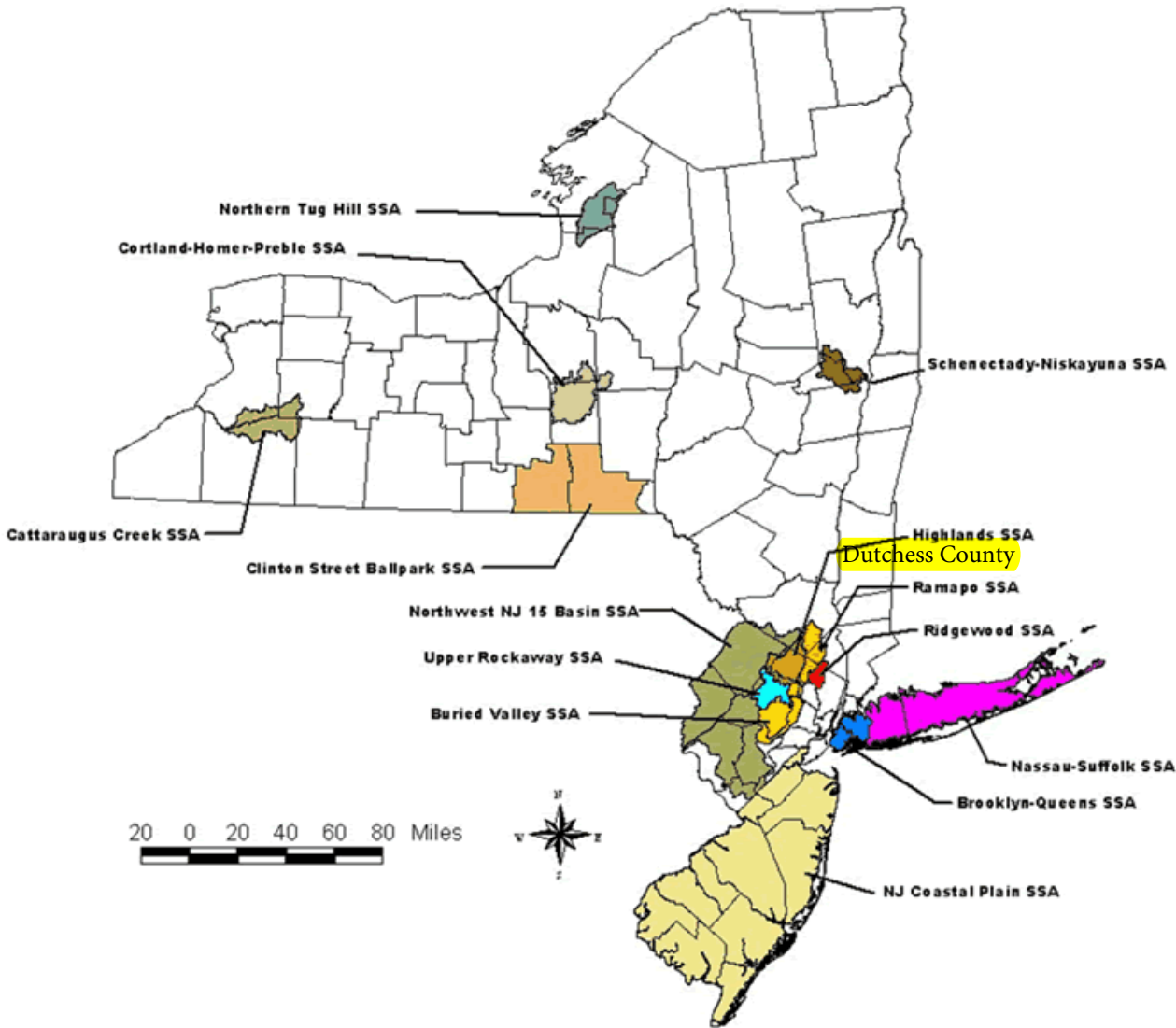
Sole Source Aquifer designation is one tool to protect drinking water supplies in areas with few or no alternative sources to the ground water resource, and where if contamination occurred, using an alternative source would be extremely expensive. The designation protects an area's ground water resource by requiring EPA to review all proposed projects within the designated area that will receive federal financial assistance. All proposed projects receiving federal funds are subject to review to ensure they do not endanger the ground water source.

Related Information

- Sole Source Aquifer Program
- Petitioner Guidance
- FAQs [PDF 14 KB, 2 pp]
- 40 CFR 149

EPA defines a sole or principal source aquifer as one which supplies at least fifty percent (50%) of the drinking water consumed in the area overlying the aquifer. These areas can have no alternative drinking water source(s) which could physically, legally, and economically supply all those who depend upon the aquifer for drinking water. For convenience, all designated sole or principal source aquifers are referred to as "sole source aquifers" (SSA).

If you are interested in petitioning the EPA to make a designation, please consult the Sole Source Aquifer Program Petitioner's Guidance or contact EPA for assistance.



DESIGNATED SOLE SOURCE AQUIFERS

State	Name	Federal Register	Date	GIS Map	Information
-------	------	------------------	------	---------	-------------

NJ	Buried Valley Aquifers, Central Basin, Essex and Morris Counties	45 FR 30537	05/08/80	Yes	Yes
NJ	Upper Rockaway River Basin	49 FR 2946	01/24/84	Yes	Yes
NJ	Ridgewood Area Aquifers	49 FR 2943	01/24/84	Yes	Yes
NJ/NY	Highlands Aquifer System Passaic, Morris & Essex Co's NJ; Orange Co. NY	52 FR 37213	10/05/87	Yes	Yes
NJ/DE/PA	New Jersey Coastal Plain Aquifer System	53 FR 23791	06/24/88	Yes	Yes
NJ/NY	New Jersey Fifteen Basin Aquifers	53 FR 23685	06/23/88	Yes	Yes
NJ/NY	Ramapo River Basin Aquifer Systems	57 FR 39201	08/28/92	Yes	Yes
NY	Nassau/Suffolk Co., Long Island	43 FR 26611	06/21/78	Yes	Yes
NY	Kings/Queens Counties	49 FR 2950	01/24/84	Yes	Yes
NY	Schenectady/Niskayuna	50 FR 2022	01/14/85	Yes	Yes
NY	Clinton Street-Ballpark Valley Aquifer System, Broome and Tioga Co's	50 FR 2025	01/14/85	Yes	Yes
NY	Cattaraugus Creek Basin Aquifer, WY & Allegany Cos.	52 FR 36100	09/25/87	Yes	Yes
NY	Cortland-Homer-Preble Aquifer System	53 FR 22045	06/13/88	Yes	Yes
NY	Northern Tug Hill Glacial Aquifer	71 FR 64524	11/02/06	Yes	Yes

[EPA Home](#) | [Privacy and Security Notice](#) | [Contact Us](#)

<http://www.epa.gov/region02/water/aquifer/>
[Print As-Is](#)

Last updated on 7/27/2014

Wetlands Protection

Wetlands (CEST and EA) – RE/HUD

This Worksheet was designed to be used by those “Partners” (including Public Housing Authorities, consultants, contractors, and nonprofits) who assist Responsible Entities and HUD in preparing environmental reviews, but legally cannot take full responsibilities for these reviews themselves. Responsible Entities and HUD should use the RE/HUD version of the Worksheet.

General requirements	Legislation	Regulation
Executive Order 11990 discourages that direct or indirect support of new construction impacting wetlands wherever there is a practicable alternative. The Fish and Wildlife Service’s National Wetlands Inventory can be used as a primary screening tool, but observed or known wetlands not indicated on NWI maps must also be processed. Off-site impacts that result in draining, impounding, or destroying wetlands must also be processed.	Executive Order 11990	24 CFR 55.20 can be used for general guidance regarding the 8 Step Process.
References		
https://www.hudexchange.info/environmental-review/wetlands-protection		

1. Does this project involve new construction as defined in Executive Order 11990, expansion of a building’s footprint, or ground disturbance?

The term "new construction" shall include draining, dredging, channelizing, filling, diking, impounding, and related activities and any structures or facilities begun or authorized after the effective date of the Order.

☒ No → *If the RE/HUD agrees with this recommendation, the review is in compliance with this section. Continue to the Worksheet Summary below.*

☐ Yes → *Continue to Question 2.*

2. Will the new construction or other ground disturbance impact an on- or off-site wetland?

The term "wetlands" means those areas that are inundated by surface or ground water with a frequency sufficient to support, and under normal circumstances does or would support, a prevalence of vegetative or aquatic life that requires saturated or seasonally saturated soil conditions for growth and reproduction. Wetlands generally include swamps, marshes, bogs, and similar areas such as sloughs, potholes, wet meadows, river overflows, mud flats, and natural ponds. Wetlands under E.O. 11990 include isolated and non-jurisdictional wetlands.

☐ No, a wetland will not be impacted in terms of E.O. 11990’s definition of new construction.

→ If the RE/HUD agrees with this recommendation, the review is in compliance with this section. Continue to the Worksheet Summary below. Provide a map or any other relevant documentation to explain your determination.

☐ Yes, there is a wetland that be impacted in terms of E.O. 11990's definition of new construction.

→ Work with the RE/HUD to determine that there are no practicable alternatives to wetlands development by completing the 8-Step Process. Provide a completed 8-Step Process as well as all documents used to make your determination, including a map. Be sure to include the early public notice and the final notice with your documentation.

Continue to Question 3.

- 3. For the project to be brought into compliance with this section, all adverse impacts must be mitigated. Explain in detail the exact measures that must be implemented to mitigate for the impact or effect, including the timeline for implementation.**

[Click here to enter text.](#)

Which of the following mitigation actions have been or will be taken? Select all that apply:

- ☐ Permeable surfaces
- ☐ Natural landscape enhancements that maintain or restore natural hydrology through infiltration
- ☐ Native plant species
- ☐ Bioswales
- ☐ Evapotranspiration
- ☐ Stormwater capture and reuse
- ☐ Green or vegetative roofs with drainage provisions
- ☐ Natural Resources Conservation Service conservation easements
- ☐ Compensatory mitigation

Worksheet Summary**Compliance Determination**

Provide a clear description of your determination and a synopsis of the information that it was based on, such as:

- Map panel numbers and dates
- Names of all consulted parties and relevant consultation dates
- Names of plans or reports and relevant page numbers
- Any additional requirements specific to your region

See attachment

Are formal compliance steps or mitigation required?

☐ Yes

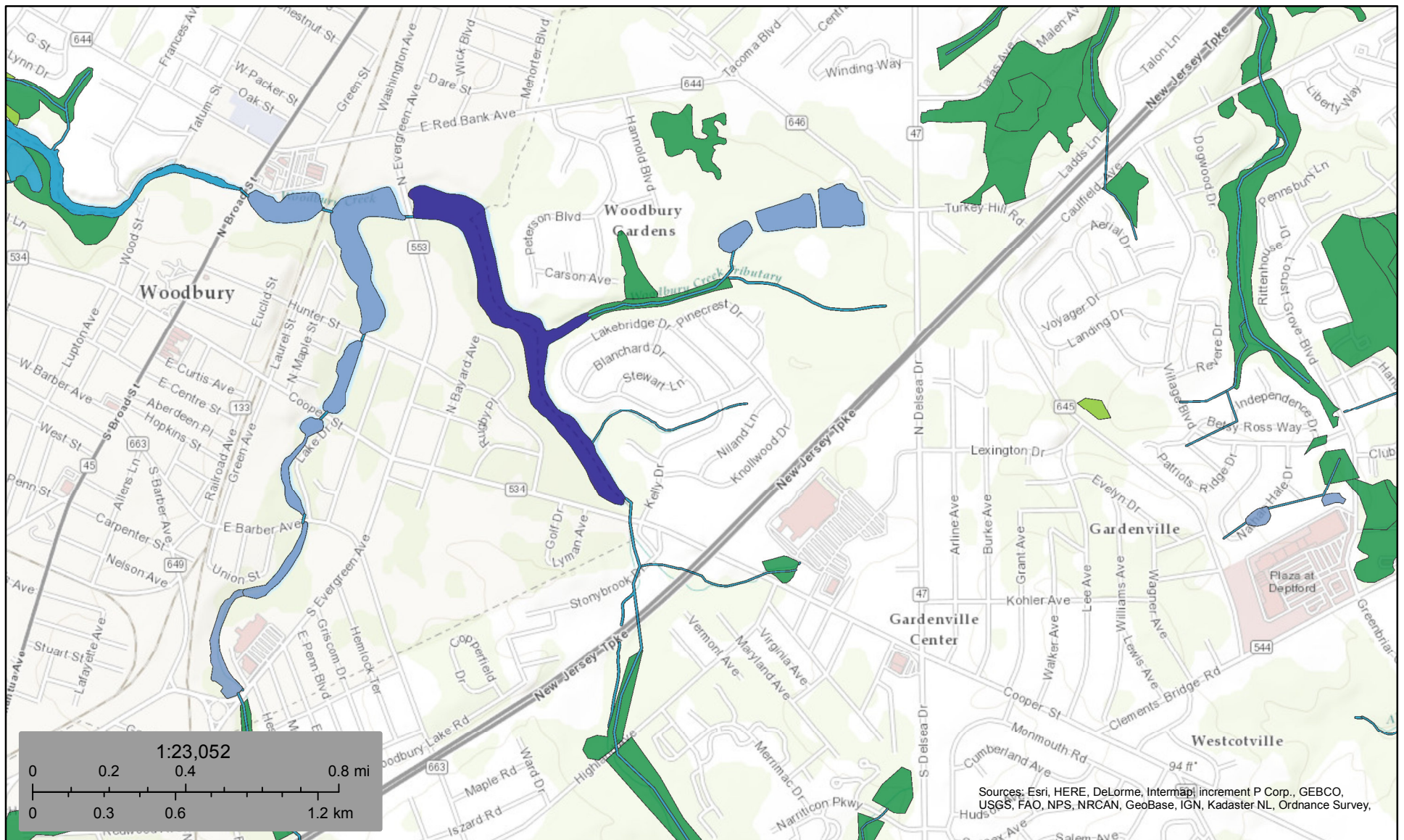
☐ No



U.S. Fish and Wildlife Service

National Wetlands Inventory

Woodbury



Sources: Esri, HERE, DeLorme, Intermap, increment P Corp., GEBCO, USGS, FAO, NPS, NRCAN, GeoBase, IGN, Kadaster NL, Ordnance Survey,

October 4, 2016

- | | | |
|--------------------------------|-----------------------------------|----------|
| Estuarine and Marine Deepwater | Freshwater Forested/Shrub Wetland | Other |
| Estuarine and Marine Wetland | Freshwater Pond | Riverine |
| Freshwater Emergent Wetland | Lake | |

This map is for general reference only. The US Fish and Wildlife Service is not responsible for the accuracy or currentness of the base data shown on this map. All wetlands related data should be used in accordance with the layer metadata found on the Wetlands Mapper web site.



U.S. Fish and Wildlife Service

National Wetlands Inventory

Westville Grove



October 4, 2016

- | | | |
|--------------------------------|-----------------------------------|----------|
| Estuarine and Marine Deepwater | Freshwater Forested/Shrub Wetland | Other |
| Estuarine and Marine Wetland | Freshwater Pond | Riverine |
| Freshwater Emergent Wetland | Lake | |

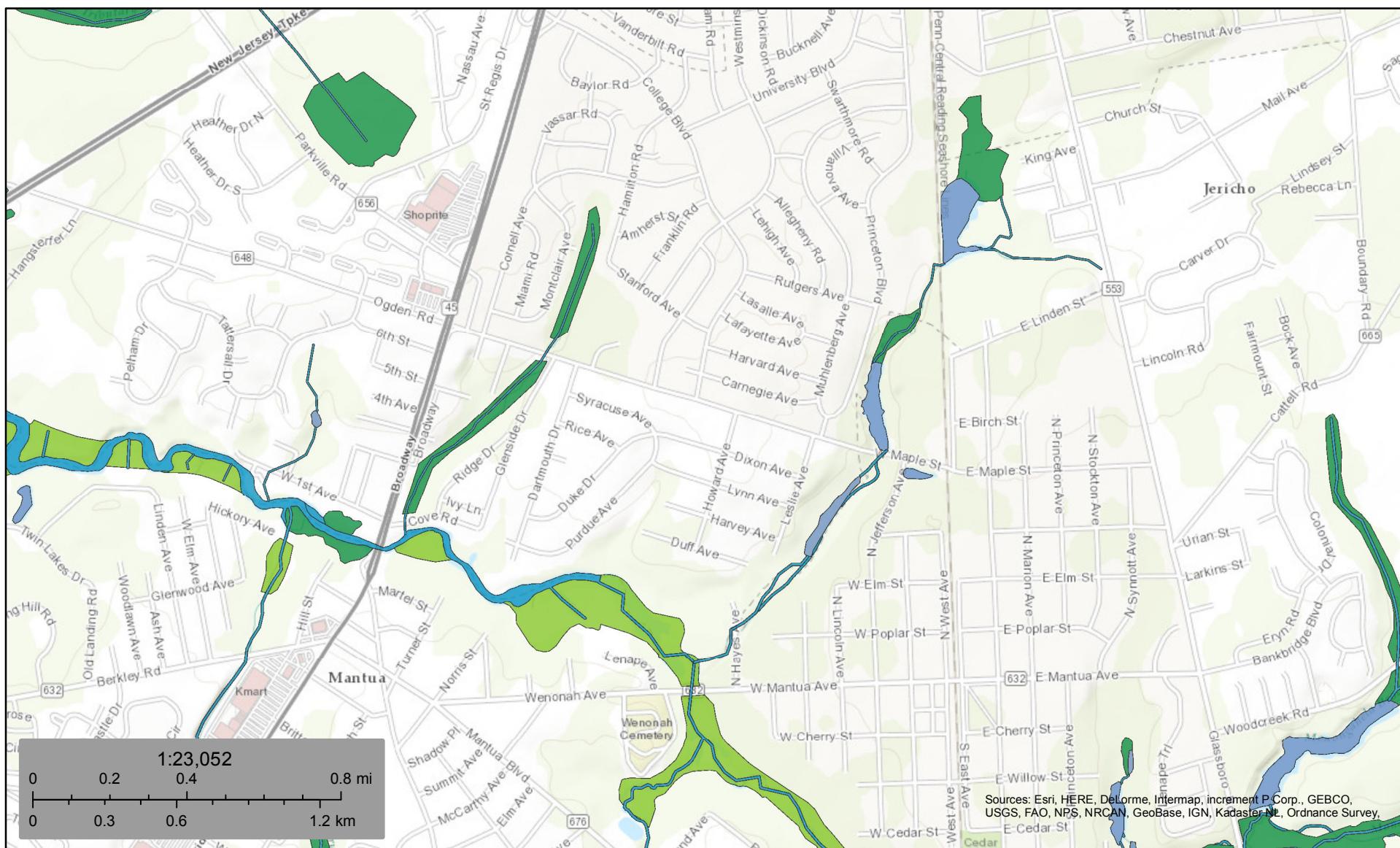
This map is for general reference only. The US Fish and Wildlife Service is not responsible for the accuracy or currentness of the base data shown on this map. All wetlands related data should be used in accordance with the layer metadata found on the Wetlands Mapper web site.



U.S. Fish and Wildlife Service

National Wetlands Inventory

Mantua



October 4, 2016

- | | | |
|--------------------------------|-----------------------------------|----------|
| Estuarine and Marine Deepwater | Freshwater Forested/Shrub Wetland | Other |
| Estuarine and Marine Wetland | Freshwater Pond | Riverine |
| Freshwater Emergent Wetland | Lake | |

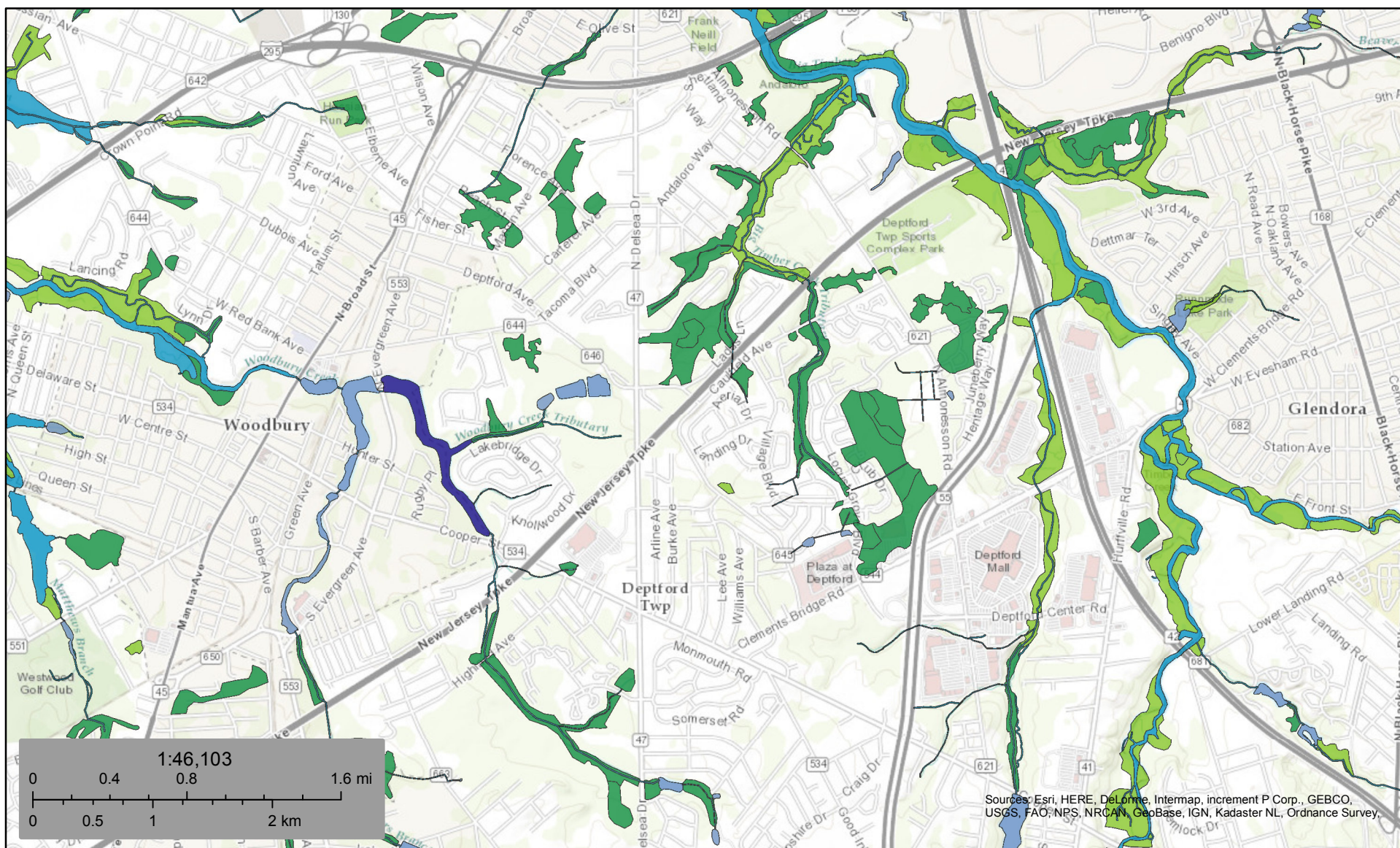
This map is for general reference only. The US Fish and Wildlife Service is not responsible for the accuracy or currentness of the base data shown on this map. All wetlands related data should be used in accordance with the layer metadata found on the Wetlands Mapper web site.



U.S. Fish and Wildlife Service

National Wetlands Inventory

Deptford Park Apartments



Sources: Esri, HERE, DeLorme, Intermap, increment P Corp., GEBCO, USGS, FAO, NPS, NRCAN, GeoBase, IGN, Kadaster NL, Ordnance Survey,

October 4, 2016

- | | | |
|--------------------------------|-----------------------------------|----------|
| Estuarine and Marine Deepwater | Freshwater Forested/Shrub Wetland | Other |
| Estuarine and Marine Wetland | Freshwater Pond | Riverine |
| Freshwater Emergent Wetland | Lake | |

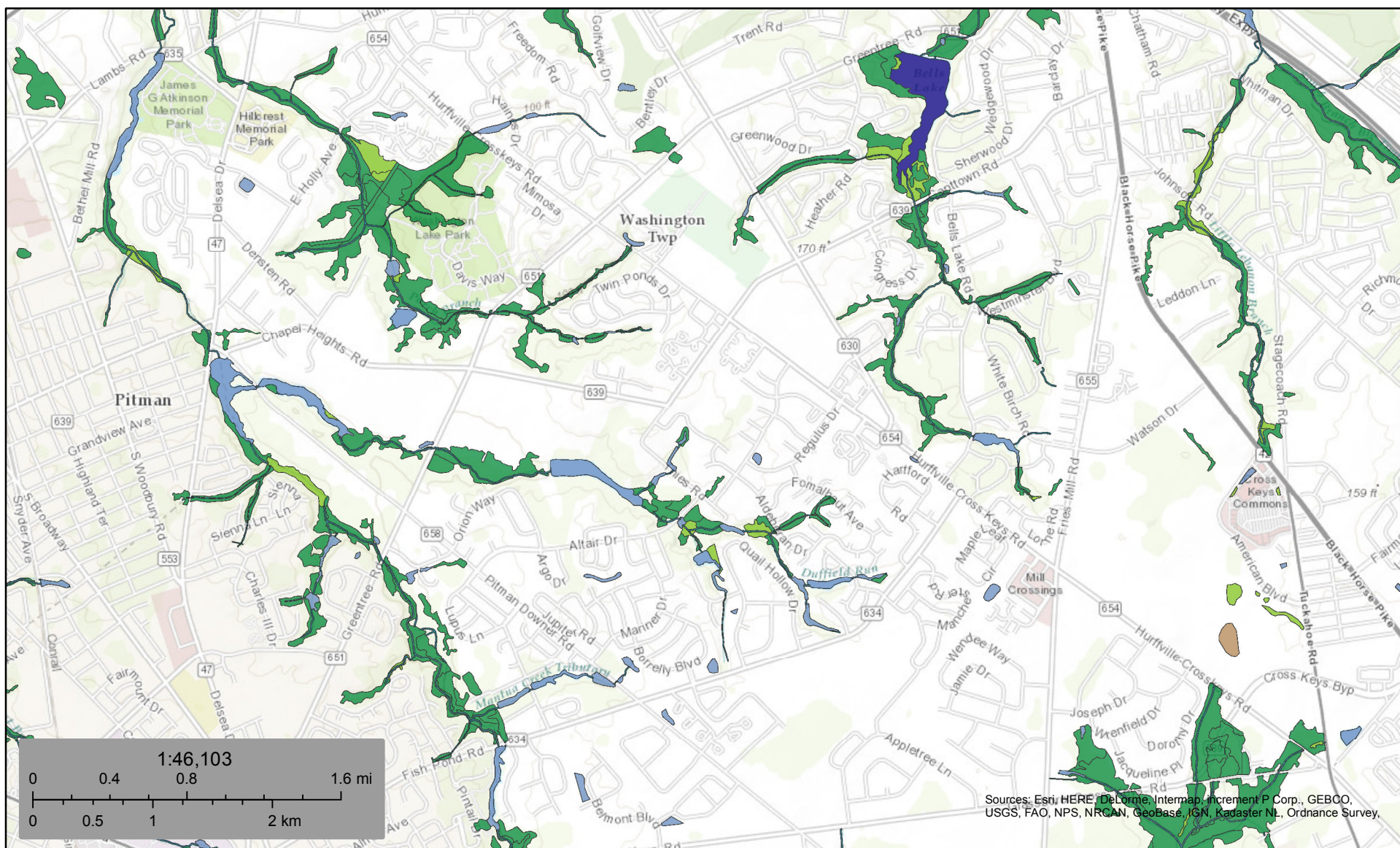
This map is for general reference only. The US Fish and Wildlife Service is not responsible for the accuracy or currentness of the base data shown on this map. All wetlands related data should be used in accordance with the layer metadata found on the Wetlands Mapper web site.



U.S. Fish and Wildlife Service

National Wetlands Inventory

Mid County/Pitman



October 4, 2016

- | | | |
|--------------------------------|-----------------------------------|----------|
| Estuarine and Marine Deepwater | Freshwater Forested/Shrub Wetland | Other |
| Estuarine and Marine Wetland | Freshwater Pond | Riverine |
| Freshwater Emergent Wetland | Lake | |

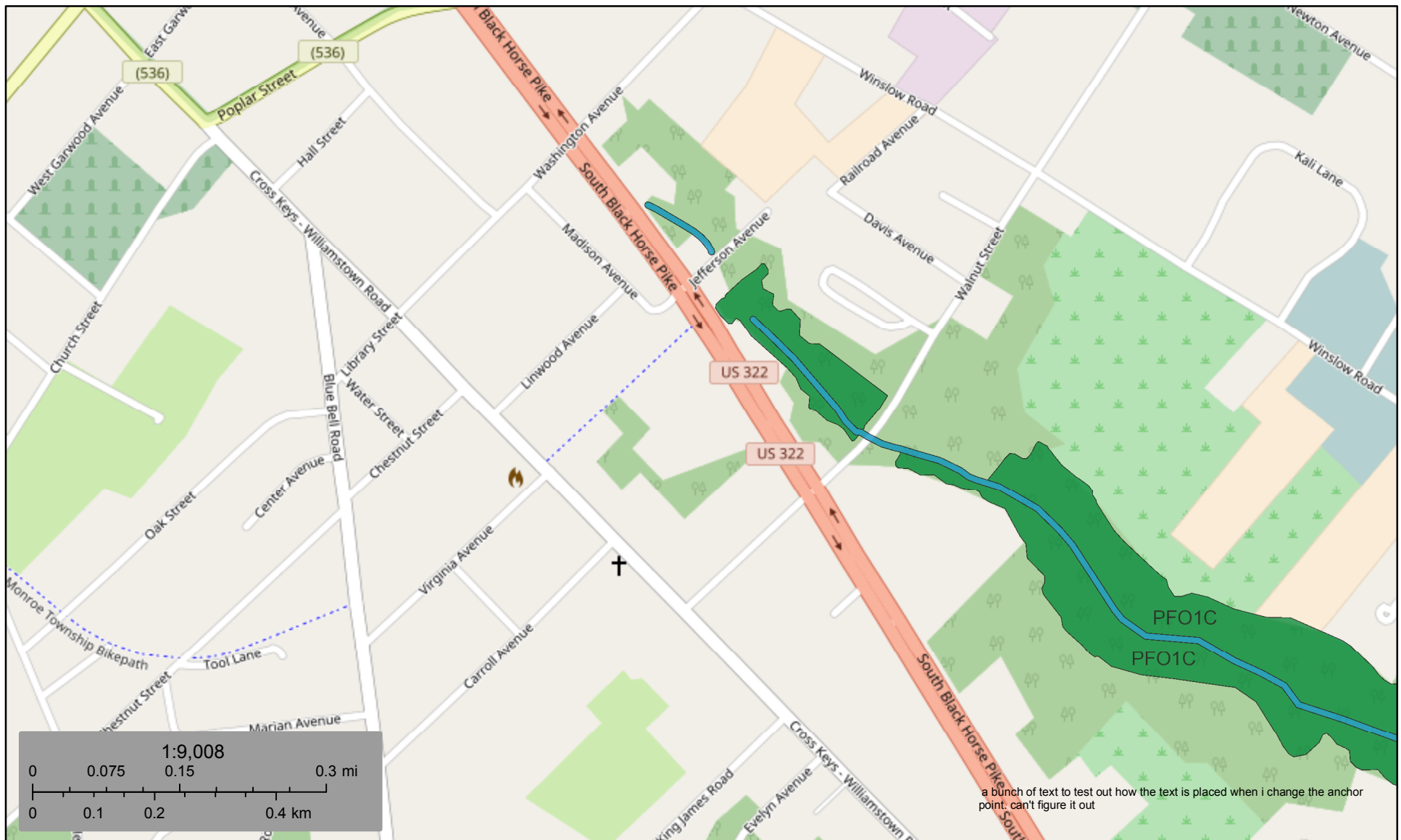
This map is for general reference only. The US Fish and Wildlife Service is not responsible for the accuracy or currentness of the base data shown on this map. All wetlands related data should be used in accordance with the layer metadata found on the Wetlands Mapper web site.



U.S. Fish and Wildlife Service

National Wetlands Inventory

CARINO PARK APARTMENTS



October 4, 2016

- | | | |
|--------------------------------|-----------------------------------|----------|
| Estuarine and Marine Deepwater | Freshwater Forested/Shrub Wetland | Other |
| Estuarine and Marine Wetland | Freshwater Pond | Riverine |
| Freshwater Emergent Wetland | Lake | |

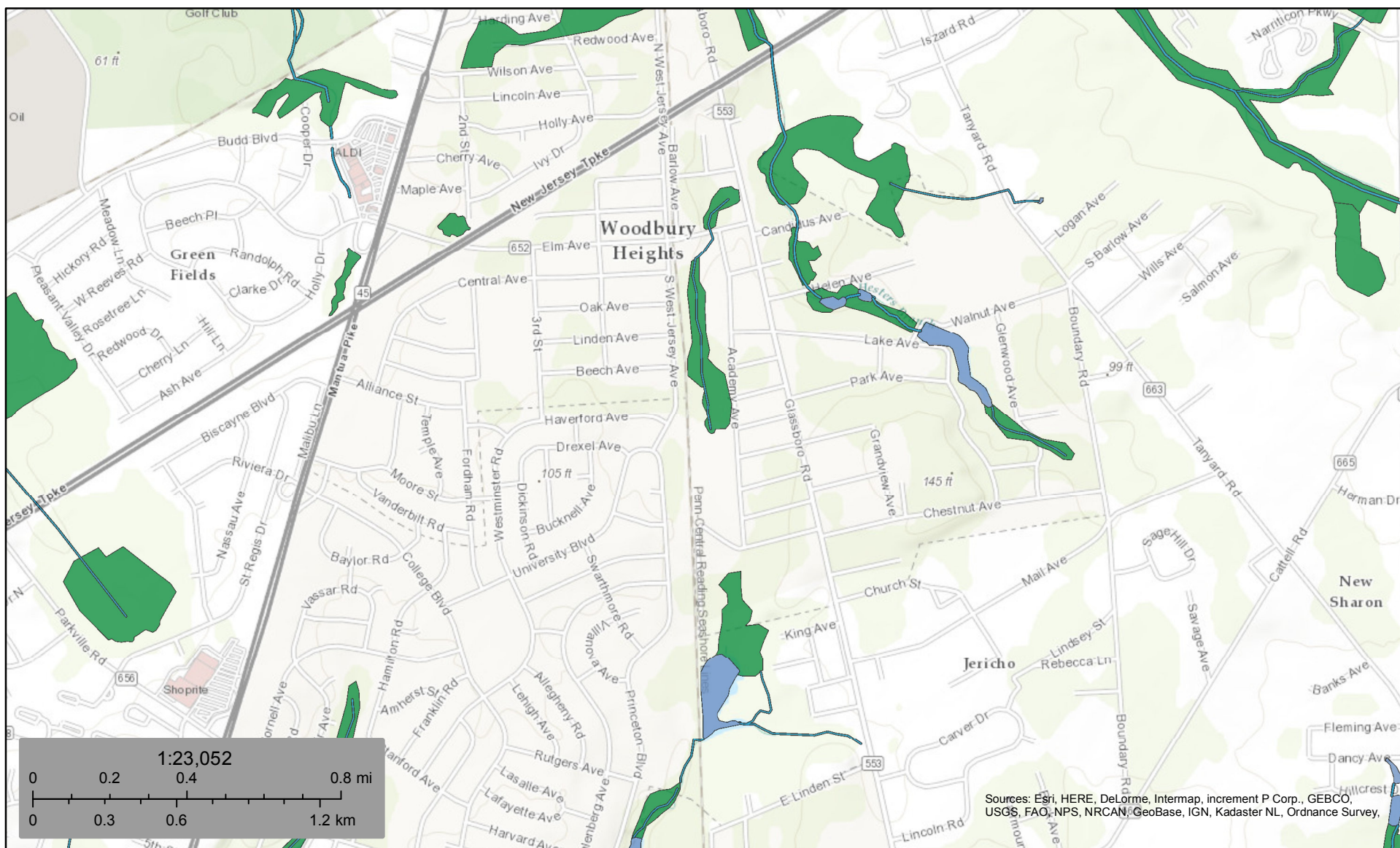
This map is for general reference only. The US Fish and Wildlife Service is not responsible for the accuracy or currentness of the base data shown on this map. All wetlands related data should be used in accordance with the layer metadata found on the Wetlands Mapper web site.



U.S. Fish and Wildlife Service

National Wetlands Inventory

Woodbury Heights



Sources: Esri, HERE, DeLorme, Intermap, increment P Corp., GEBCO, USGS, FAO, NPS, NRCAN, GeoBase, IGN, Kadaster NL, Ordnance Survey,

October 4, 2016

- | | | |
|--------------------------------|-----------------------------------|----------|
| Estuarine and Marine Deepwater | Freshwater Forested/Shrub Wetland | Other |
| Estuarine and Marine Wetland | Freshwater Pond | Riverine |
| Freshwater Emergent Wetland | Lake | |

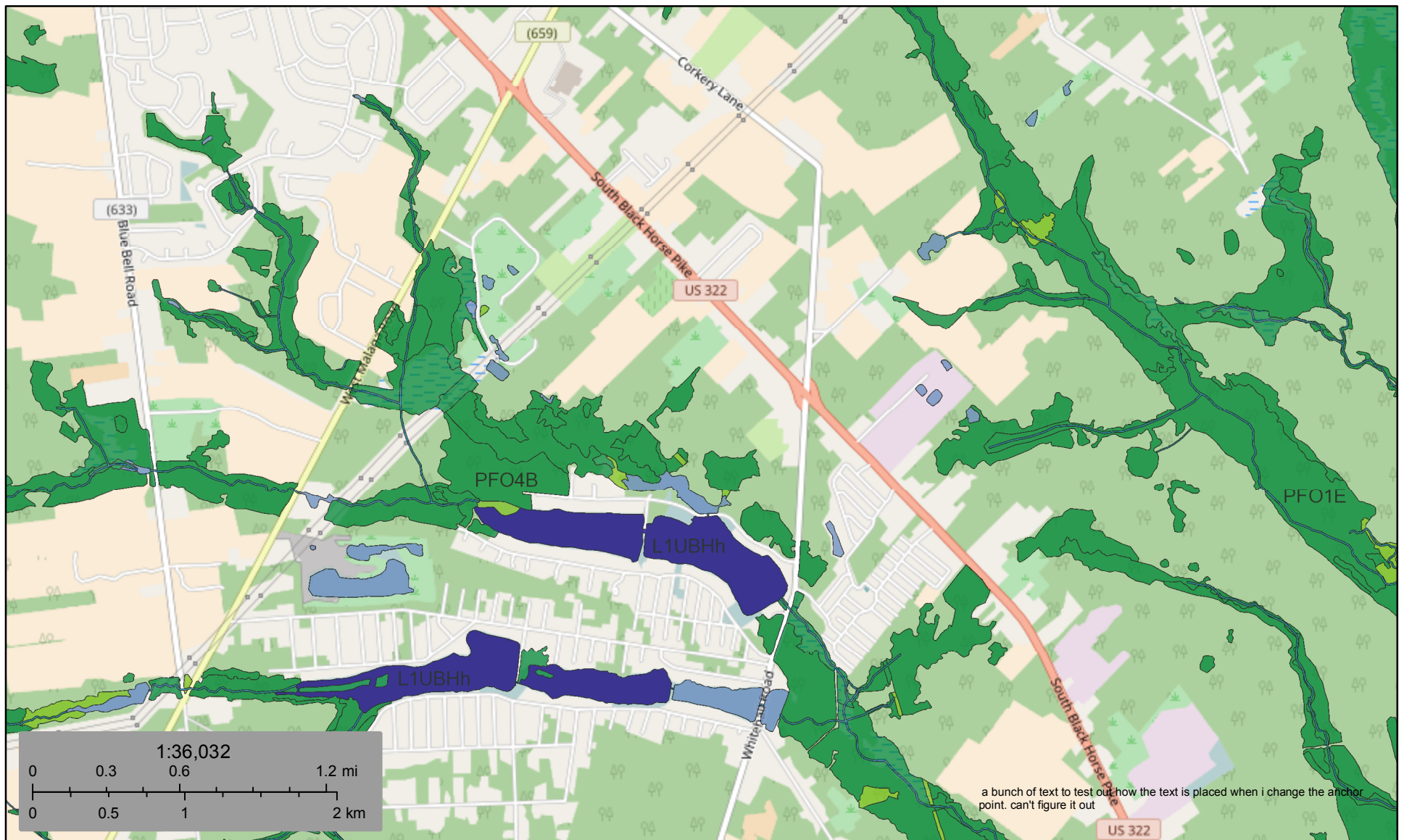
This map is for general reference only. The US Fish and Wildlife Service is not responsible for the accuracy or currentness of the base data shown on this map. All wetlands related data should be used in accordance with the layer metadata found on the Wetlands Mapper web site.



U.S. Fish and Wildlife Service

National Wetlands Inventory

Wetlands



October 4, 2016

- | | | |
|--------------------------------|-----------------------------------|----------|
| Estuarine and Marine Deepwater | Freshwater Forested/Shrub Wetland | Other |
| Estuarine and Marine Wetland | Freshwater Pond | Riverine |
| Freshwater Emergent Wetland | Lake | |

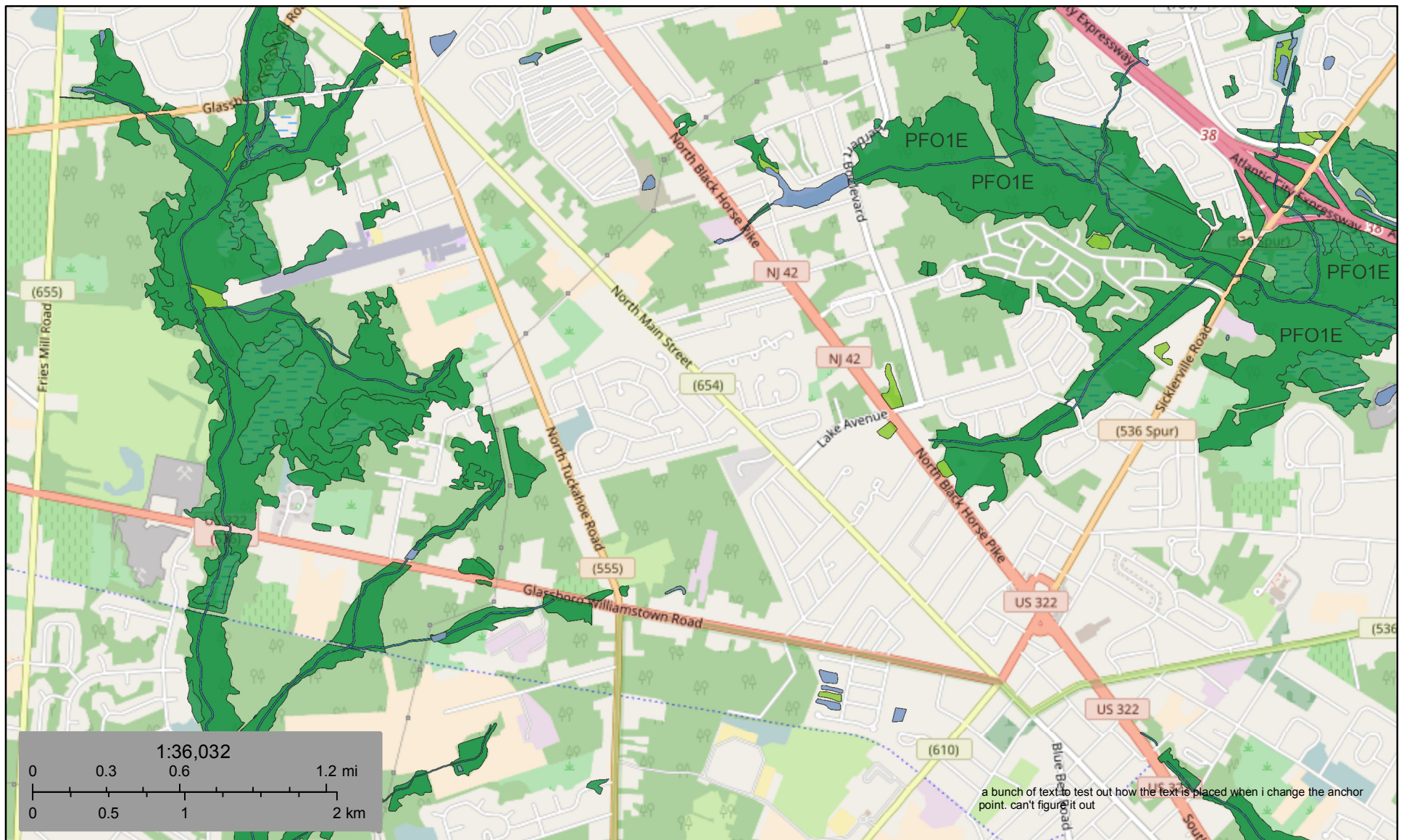
This map is for general reference only. The US Fish and Wildlife Service is not responsible for the accuracy or currentness of the base data shown on this map. All wetlands related data should be used in accordance with the layer metadata found on the Wetlands Mapper web site.



U.S. Fish and Wildlife Service

National Wetlands Inventory

NORTH WILLIAMSTOWN PROPERTIES



October 4, 2016

- | | | |
|--------------------------------|-----------------------------------|----------|
| Estuarine and Marine Deepwater | Freshwater Forested/Shrub Wetland | Other |
| Estuarine and Marine Wetland | Freshwater Pond | Riverine |
| Freshwater Emergent Wetland | Lake | |

This map is for general reference only. The US Fish and Wildlife Service is not responsible for the accuracy or currentness of the base data shown on this map. All wetlands related data should be used in accordance with the layer metadata found on the Wetlands Mapper web site.

Wild and Scenic Rivers

Wild and Scenic Rivers (CEST and EA) – PARTNER

This Worksheet was designed to be used by those “Partners” (including Public Housing Authorities, consultants, contractors, and nonprofits) who assist Responsible Entities and HUD in preparing environmental reviews, but legally cannot take full responsibilities for these reviews themselves. Responsible Entities and HUD should use the RE/HUD version of the Worksheet.

General requirements	Legislation	Regulation
The Wild and Scenic Rivers Act provides federal protection for certain free-flowing, wild, scenic and recreational rivers designated as components or potential components of the National Wild and Scenic Rivers System (NWSRS) from the effects of construction or development.	The Wild and Scenic Rivers Act (16 U.S.C. 1271-1287), particularly section 7(b) and (c) (16 U.S.C. 1278(b) and (c))	36 CFR Part 297
References		
https://www.hudexchange.info/environmental-review/wild-and-scenic-rivers		

1. Is your project within proximity of a NWSRS river as defined below?

Wild & Scenic Rivers: These rivers or river segments have been designated by Congress or by states (with the concurrence of the Secretary of the Interior) as wild, scenic, or recreational

Study Rivers: These rivers or river segments are being studied as a potential component of the Wild & Scenic River system.

Nationwide Rivers Inventory (NRI): The National Park Service has compiled and maintains the NRI, a register of river segments that potentially qualify as national wild, scenic, or recreational river areas

☒ No

→ If the RE/HUD agrees with this recommendation, the review is in compliance with this section. Provide documentation used to make your determination, such as a map identifying the project site and its surrounding area or a list of rivers in your region in the Screen Summary at the conclusion of this screen.

☐ Yes, the project is in proximity of a Nationwide Rivers Inventory (NRI) River.

→ Continue to Question 2.

2. Could the project do *any* of the following?

- Have a direct and adverse effect within Wild and Scenic River Boundaries,
- Invade the area or unreasonably diminish the river outside Wild and Scenic River Boundaries, or
- Have an adverse effect on the natural, cultural, and/or recreational values of a NRI segment.

Consultation with the appropriate federal/state/local/tribal Managing Agency(s) is required, pursuant to Section 7 of the Act, to determine if the proposed project may have an adverse effect on a Wild & Scenic River or a Study River and, if so, to determine the appropriate avoidance or mitigation measures.

Note: Concurrence may be assumed if the Managing Agency does not respond within 30 days; however, you are still obligated to avoid or mitigate adverse effects on the rivers identified in the NWSRS

- ☐ No, the Managing Agency has concurred that the proposed project will not alter, directly, or indirectly, any of the characteristics that qualifies or potentially qualifies the river for inclusion in the NWSRS.

→ *If the RE/HUD agrees with this recommendation, the review is in compliance with this section. Provide documentation of the consultation (including the Managing Agency's concurrence) and any other documentation used to make your determination.*

- ☐ Yes, the Managing Agency was consulted and the proposed project may alter, directly, or indirectly, any of the characteristics that qualifies or potentially qualifies the river for inclusion in the NWSRS.

→ *The RE/HUD must work with the Managing Agency to identify mitigation measures to mitigate the impact or effect of the project on the river.*

Worksheet Summary

Compliance Determination

Provide a clear description of your determination and a synopsis of the information that it was based on, such as:

- Map panel numbers and dates
- Names of all consulted parties and relevant consultation dates
- Names of plans or reports and relevant page numbers
- Any additional requirements specific to your region

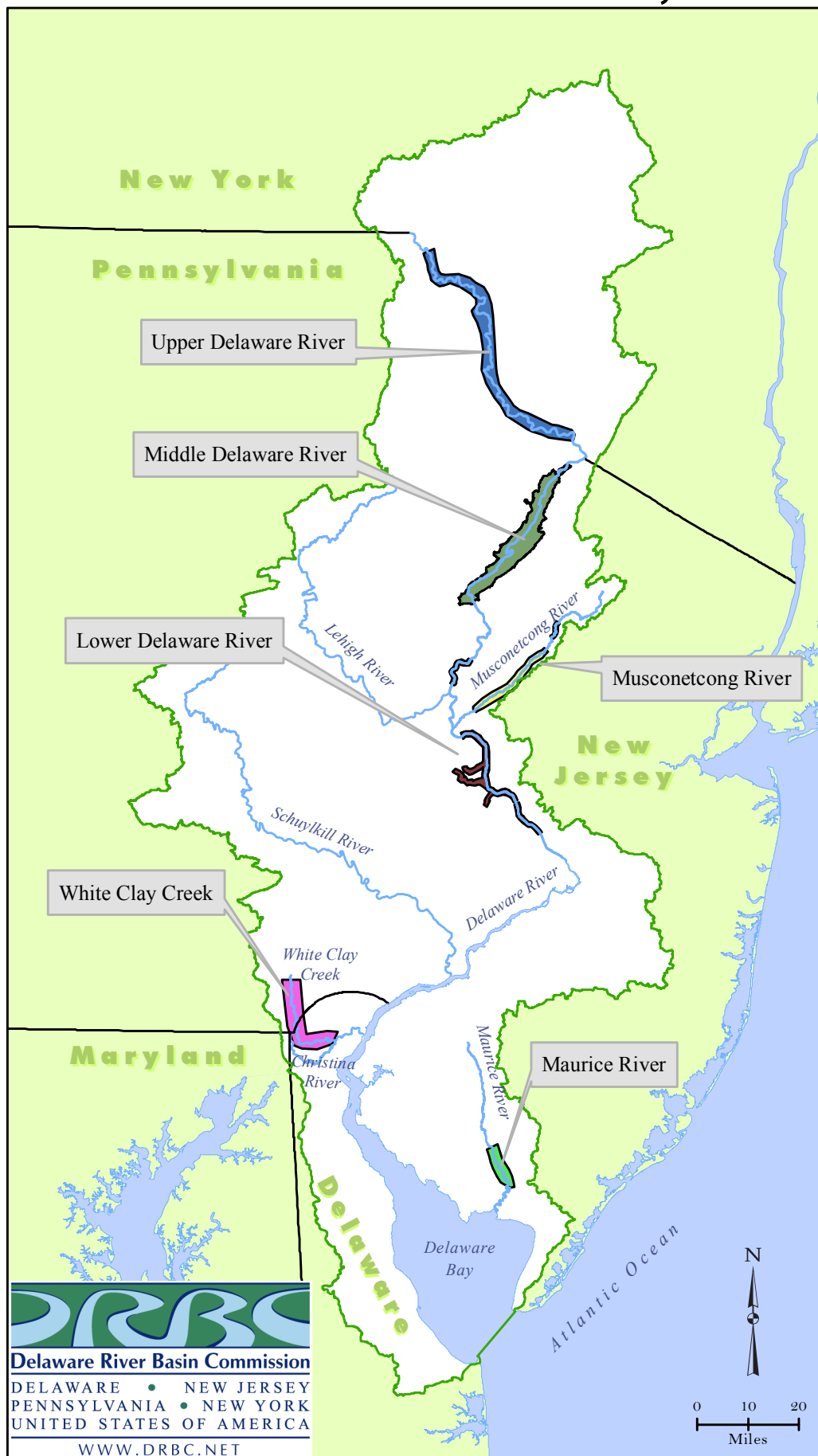
See attachment

Are formal compliance steps or mitigation required?

☐ Yes

☐ No

Stretches of the Delaware River and its Tributaries Included in the National Wild and Scenic Rivers System



Environmental Justice

Environmental Justice (CEST and EA) – PARTNER

This Worksheet was designed to be used by those “Partners” (including Public Housing Authorities, consultants, contractors, and nonprofits) who assist Responsible Entities and HUD in preparing environmental reviews, but legally cannot take full responsibilities for these reviews themselves. Responsible Entities and HUD should use the RE/HUD version of the Worksheet.

General requirements	Legislation	Regulation
Determine if the project creates adverse environmental impacts upon a low-income or minority community. If it does, engage the community in meaningful participation about mitigating the impacts or move the project.	Executive Order 12898	
References		
https://www.hudexchange.info/environmental-review/environmental-justice		

HUD strongly encourages starting the Environmental Justice analysis only after all other laws and authorities, including Environmental Assessment factors if necessary, have been completed.

1. Were any adverse environmental impacts identified in any other compliance review portion of this project’s total environmental review?

☐ Yes → *Continue to Question 2.*

☒ No → *If the RE/HUD agrees with this recommendation, the review is in compliance with this section. Continue to the Worksheet Summary below. Continue to the Worksheet Summary below.*

2. Were these adverse environmental impacts disproportionately high for low-income and/or minority communities?

☐ Yes

Explain:

[Click here to enter text.](#)

→ *The RE/HUD must work with the affected low-income or minority community to decide what mitigation actions, if any, will be taken. Provide any supporting documentation.*

☐ No

Explain:

[Click here to enter text.](#)

→ *If the RE/HUD agrees with this recommendation, the review is in compliance with this section. Continue to the Worksheet Summary below. Continue to the Worksheet Summary below.*

Worksheet Summary

Compliance Determination

Provide a clear description of your determination and a synopsis of the information that it was based on, such as:

- Map panel numbers and dates
- Names of all consulted parties and relevant consultation dates
- Names of plans or reports and relevant page numbers
- Any additional requirements specific to your region

See attached Table

Are formal compliance steps or mitigation required?

☐ Yes

☐ No

1 mile Ring Centered at 39.830330,-75.127818, **NEW JERSEY, EPA Region 2, Deptford** (Population: 8,281)

#	Category	Selected Variables	Value	State Avg.	%ile in State	EPA Region Avg.	%ile in EPA Region	USA Avg.	%ile in USA
1	EJ Index	EJ Index for Particulate Matter (PM 2.5)			31		25		26
2	EJ Index	EJ Index for Ozone			33		27		27
3	EJ Index	EJ Index for NATA Diesel PM			18		17		11
4	EJ Index	EJ Index for NATA Air Toxics Cancer Risk			32		25		24
5	EJ Index	EJ Index for NATA Respiratory Hazard Index			21		17		16
6	EJ Index	EJ Index for Traffic Proximity and Volume			12		15		7
7	EJ Index	EJ Index for Lead Paint Indicator			36		39		22
8	EJ Index	EJ Index for Superfund Proximity			28		18		8
9	EJ Index	EJ Index for RMP Proximity			18		15		22
10	EJ Index	EJ Index for Hazardous Waste Proximity			17		15		13
11	EJ Index	EJ Index for Water Discharger Proximity			32		30		23
12	Environmental	Particulate Matter (PM 2.5 in ug/m3)	10	9.26	86	9.13	83	9.32	63
13	Environmental	Ozone (ppb)	50.5	47.6	88	46.2	96	47.4	65
14	Environmental	NATA Diesel PM (ug/m3)	1.38	1.31	66	1.87	50-60th	0.937	80-90th
15	Environmental	NATA Air Toxics Cancer Risk (risk per MM)	41	42	48	44	<50th	40	50-60th
16	Environmental	NATA Respiratory Hazard Index	2.4	2.1	67	2.4	50-60th	1.8	70-80th
17	Environmental	Traffic Proximity and Volume (daily traffic count/distance to road)	550	660	71	1800	64	590	79
18	Environmental	Lead Paint Indicator (% pre-1960s housing)	0.29	0.42	36	0.52	25	0.3	59
19	Environmental	Superfund Proximity (site count/km distance)	0.23	0.44	54	0.29	69	0.13	88
20	Environmental	RMP Proximity (facility count/km distance)	0.22	0.33	70	0.24	77	0.43	58

21	Environmental	Hazardous Waste Proximity (facility count/km distance)	0.14	0.14	72	0.13	75	0.11	79
22	Environmental	Water Discharger Proximity (count/km)	0.2	0.42	52	0.53	45	0.31	62
23	Demographic	Demographic Index	21%	33%	41	36%	38	36%	33
24	Demographic	Minority Population	20%	42%	33	43%	37	37%	40
25	Demographic	Low Income Population	22%	25%	57	30%	44	35%	33
26	Demographic	Linguistically Isolated Population	2%	7%	40	8%	42	5%	56
27	Demographic	Population with Less Than High School Education	9%	12%	52	14%	44	14%	44
28	Demographic	Population under Age 5	4%	6%	29	6%	29	6%	25
29	Demographic	Population over Age 64	19%	14%	80	14%	78	14%	78

1 mile Ring Centered at 39.680937,-74.990873, **NEW JERSEY, EPA Region 2 Williamstown** (Population: 8,674)

#	Category	Selected Variables	Value	State Avg.	%ile in State	EPA Region Avg.	%ile in EPA Region	USA Avg.	%ile in USA
1	EJ Index	EJ Index for Particulate Matter (PM 2.5)			39		33		32
2	EJ Index	EJ Index for Ozone			37		31		31
3	EJ Index	EJ Index for NATA Diesel PM			38		31		23
4	EJ Index	EJ Index for NATA Air Toxics Cancer Risk			41		33		32
5	EJ Index	EJ Index for NATA Respiratory Hazard Index			43		34		31
6	EJ Index	EJ Index for Traffic Proximity and Volume			32		29		20
7	EJ Index	EJ Index for Lead Paint Indicator			48		49		34
8	EJ Index	EJ Index for Superfund Proximity			46		32		18
9	EJ Index	EJ Index for RMP Proximity			50		44		46
10	EJ Index	EJ Index for Hazardous Waste Proximity			51		44		40
11	EJ Index	EJ Index for Water Discharger Proximity			55		50		44
12	Environmental	Particulate Matter (PM 2.5 in ug/m3)	9.15	9.26	35	9.13	43	9.32	42
13	Environmental	Ozone (ppb)	51	47.6	94	46.2	98	47.4	68
14	Environmental	NATA Diesel PM (ug/m3)	0.878	1.31	34	1.87	<50th	0.937	50-60th
15	Environmental	NATA Air Toxics Cancer Risk (risk per MM)	36	42	29	44	<50th	40	<50th
16	Environmental	NATA Respiratory Hazard Index	1.5	2.1	29	2.4	<50th	1.8	<50th
17	Environmental	Traffic Proximity and Volume (daily traffic count/distance to road)	310	660	58	1800	53	590	70
18	Environmental	Lead Paint Indicator (% pre-1960s housing)	0.24	0.42	32	0.52	21	0.3	55
19	Environmental	Superfund Proximity (site count/km distance)	0.11	0.44	19	0.29	36	0.13	71
20	Environmental	RMP Proximity (facility count/km distance)	0.058	0.33	11	0.24	16	0.43	11
21	Environmental	Hazardous Waste Proximity (facility count/km distance)	0.038	0.14	10	0.13	9	0.11	24
22	Environmental	Water Discharger Proximity (count/km)	0.063	0.42	3	0.53	3	0.31	14
23	Demographic	Demographic Index	24%	33%	47	36%	44	36%	40
24	Demographic	Minority Population	23%	42%	37	43%	41	37%	44
25	Demographic	Low Income Population	26%	25%	63	30%	51	35%	39
26	Demographic	Linguistically Isolated Population	2%	7%	38	8%	40	5%	55
27	Demographic	Population with Less Than High School Education	14%	12%	68	14%	61	14%	61
28	Demographic	Population under Age 5	6%	6%	58	6%	58	6%	53
29	Demographic	Population over Age 64	14%	14%	59	14%	57	14%	58